


Note : Site Boundaries are indicative and subject to change

**URBAN DESIGN STUDY FOR THE NEW CENTRAL HARBOURFRONT**

STUDY AREA AND KEY SITES (REVISED)



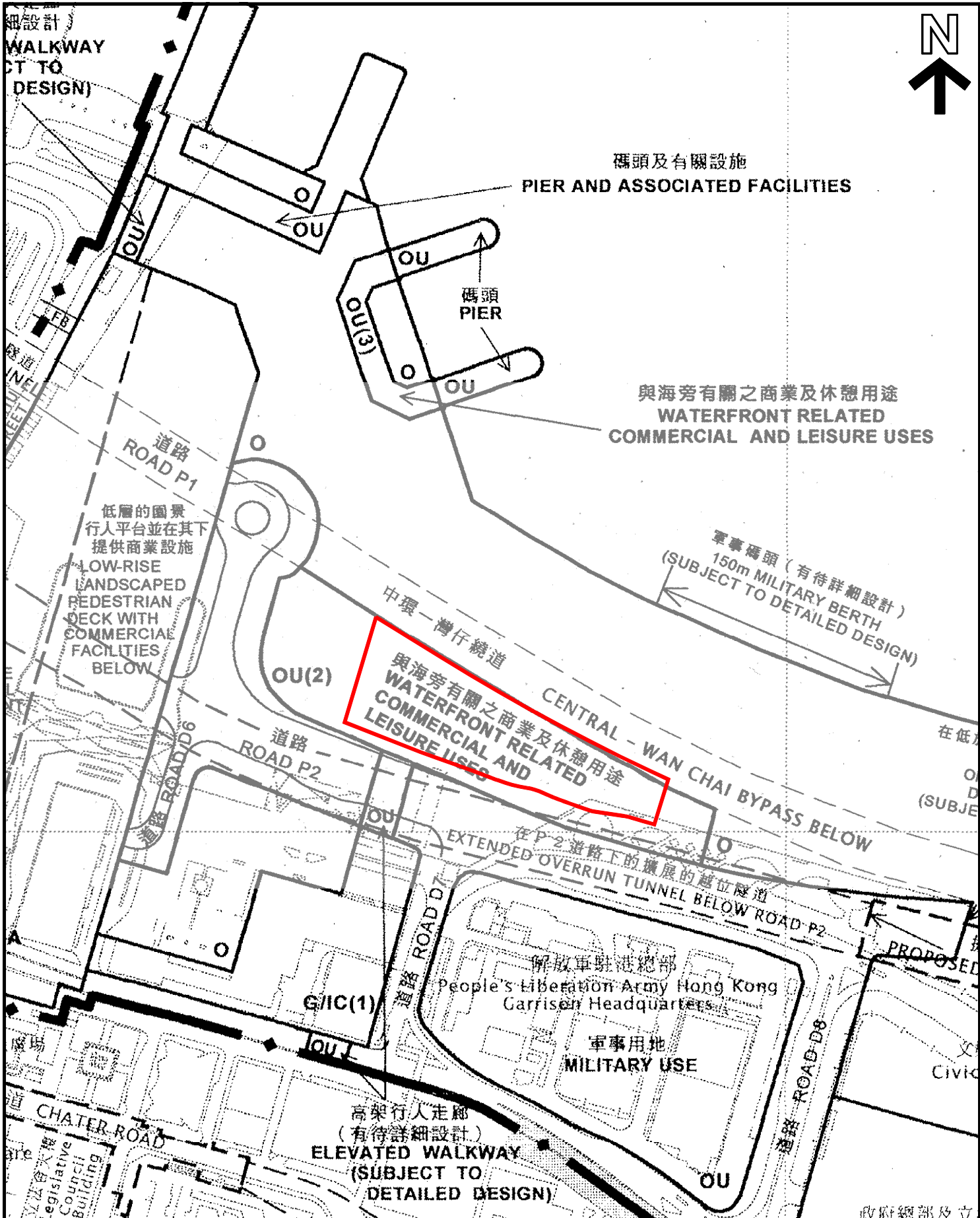
本摘要圖於2010年7月5日備辦  
EXTRACT PLAN PREPARED ON 5.7.2010

規劃署  
PLANNING DEPARTMENT



M/SD/10/88

Figure 1



 主題地點  
SUBJECT SITE

本摘要圖於2010年7月5日擬備，  
所根據的資料為於2002年12月17日核准的  
分區計劃大綱圖編號 S/H24/6  
EXTRACT PLAN PREPARED ON 5.7.2010  
BASED ON OUTLINE ZONING PLAN  
No.S/H24/6 APPROVED ON 17.12.2002

LOCATION PLAN  
THE SITE

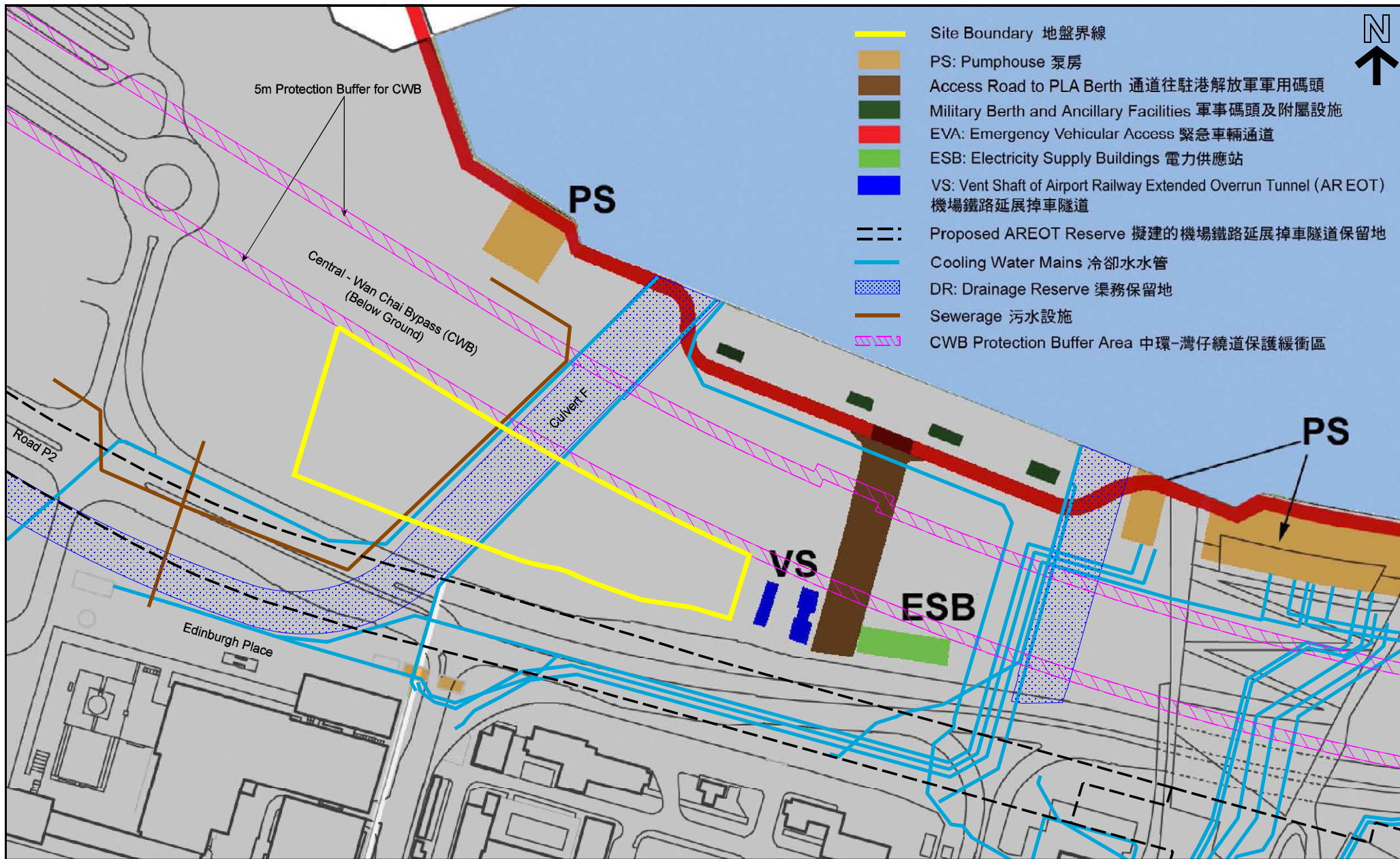
SCALE 1:3 000 比例尺

\* METRES 50 0 50 100 METRES \*

規劃署  
PLANNING  
DEPARTMENT 

M/SD/10/68 Plan 1






- Site Boundary 地盤界線
- PS: Pumphouse 泵房
- Access Road to PLA Berth 通道往駐港解放軍軍用碼頭
- Military Berth and Ancillary Facilities 軍事碼頭及附屬設施
- EVA: Emergency Vehicular Access 緊急車輛通道
- ESB: Electricity Supply Buildings 電力供應站
- VS: Vent Shaft of Airport Railway Extended Overrun Tunnel (AREOT) 機場鐵路延展掉車隧道
- Proposed AREOT Reserve 擬建的機場鐵路延展掉車隧道保留地
- Cooling Water Mains 冷卻水管
- DR: Drainage Reserve 渠務保留地
- Sewerage 污水設施
- - - CWB Protection Buffer Area 中環-灣仔繞道保護緩衝區

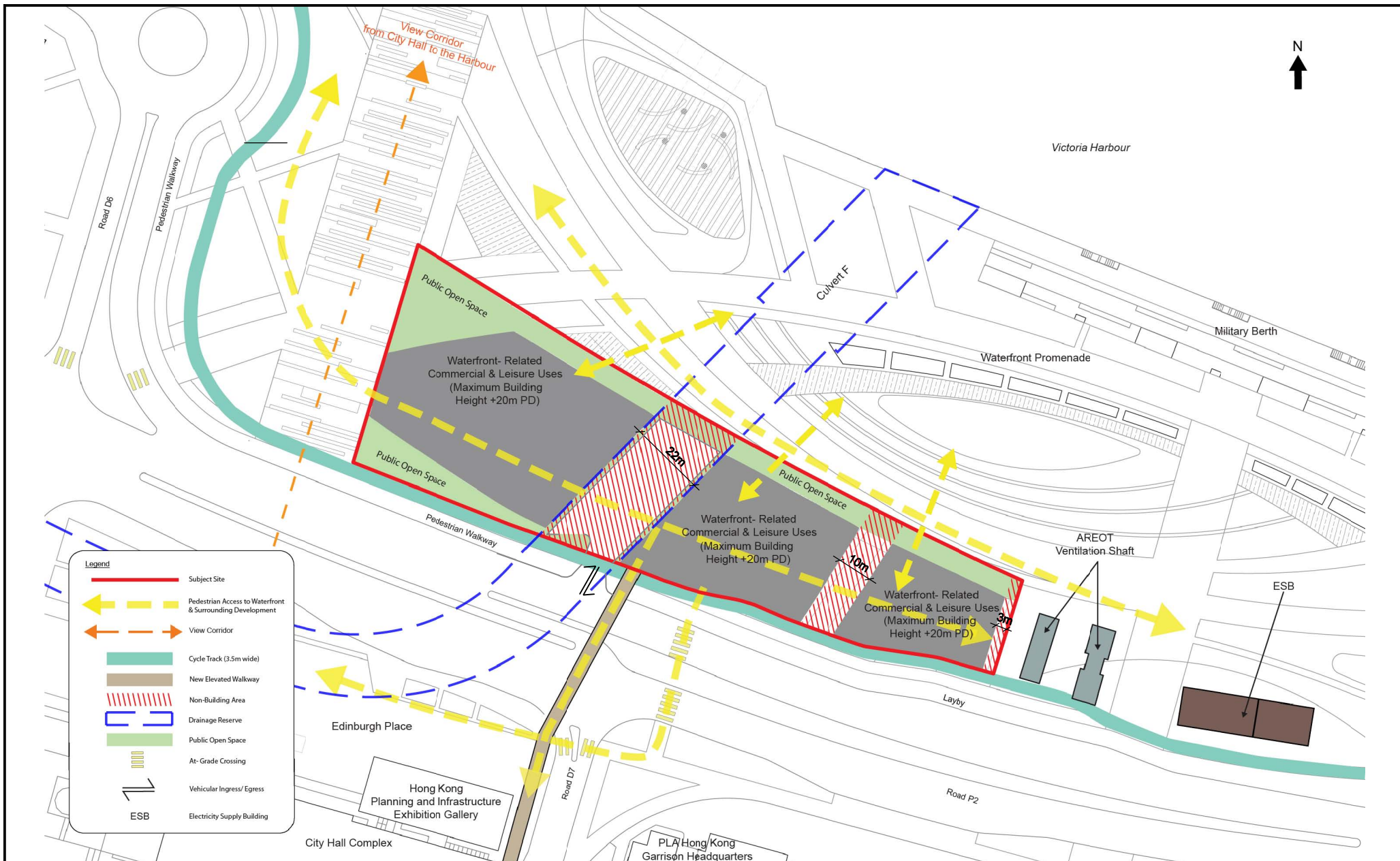


SITE CONSTRAINTS



本摘要圖於2010年7月5日擬備  
EXTRACT PLAN PREPARED ON 5.7.2010

規劃署 <b>PLANNING DEPARTMENT</b>	
M/SD/10/68	Plan 2



Legend	
	Subject Site
	Pedestrian Access to Waterfront & Surrounding Development
	View Corridor
	Cycle Track (3.5m wide)
	New Elevated Walkway
	Non-Building Area
	Drainage Reserve
	Public Open Space
	At-Grade Crossing
	Vehicular Ingress/Egress
	Electricity Supply Building

DEVELOPMENT CONCEPT AND REQUIREMENTS


規 劃 署  
PLANNING DEPARTMENT

M/SD/10/68

Plan 3

本摘要圖於2010年7月5日擬備  
EXTRACT PLAN PREPARED ON 5.7.2010





ILLUSTRATIVE PHOTOMONTAGE UNDER UDS

規 劃 署  
PLANNING DEPARTMENT 

本摘要圖於2010年7月5日繪備  
EXTRACT PLAN PREPARED ON 5.7.2010

M/SD/10/68

Plan 4