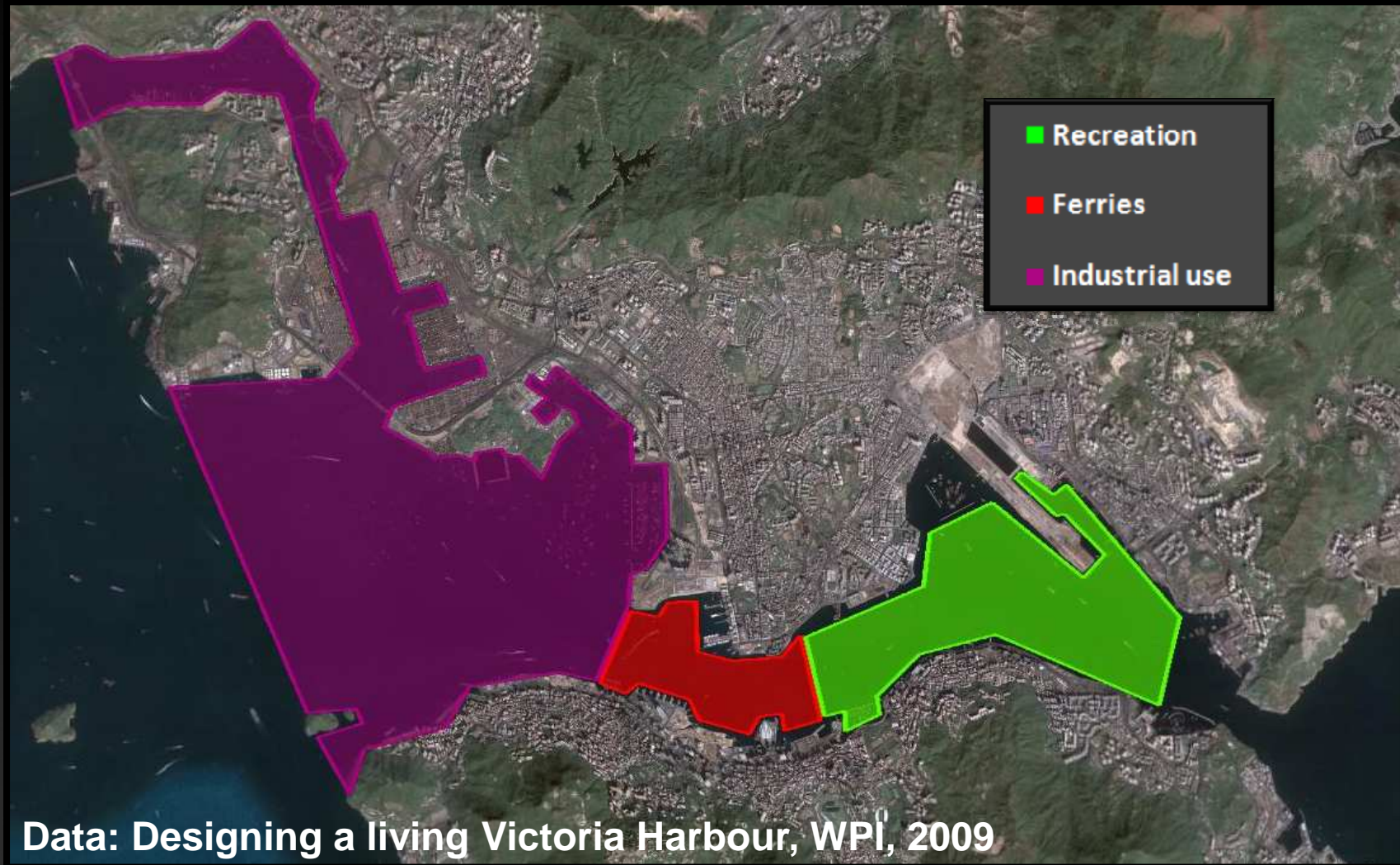


Changing use of the waterfront of Victoria Harbour

Paul Zimmerman

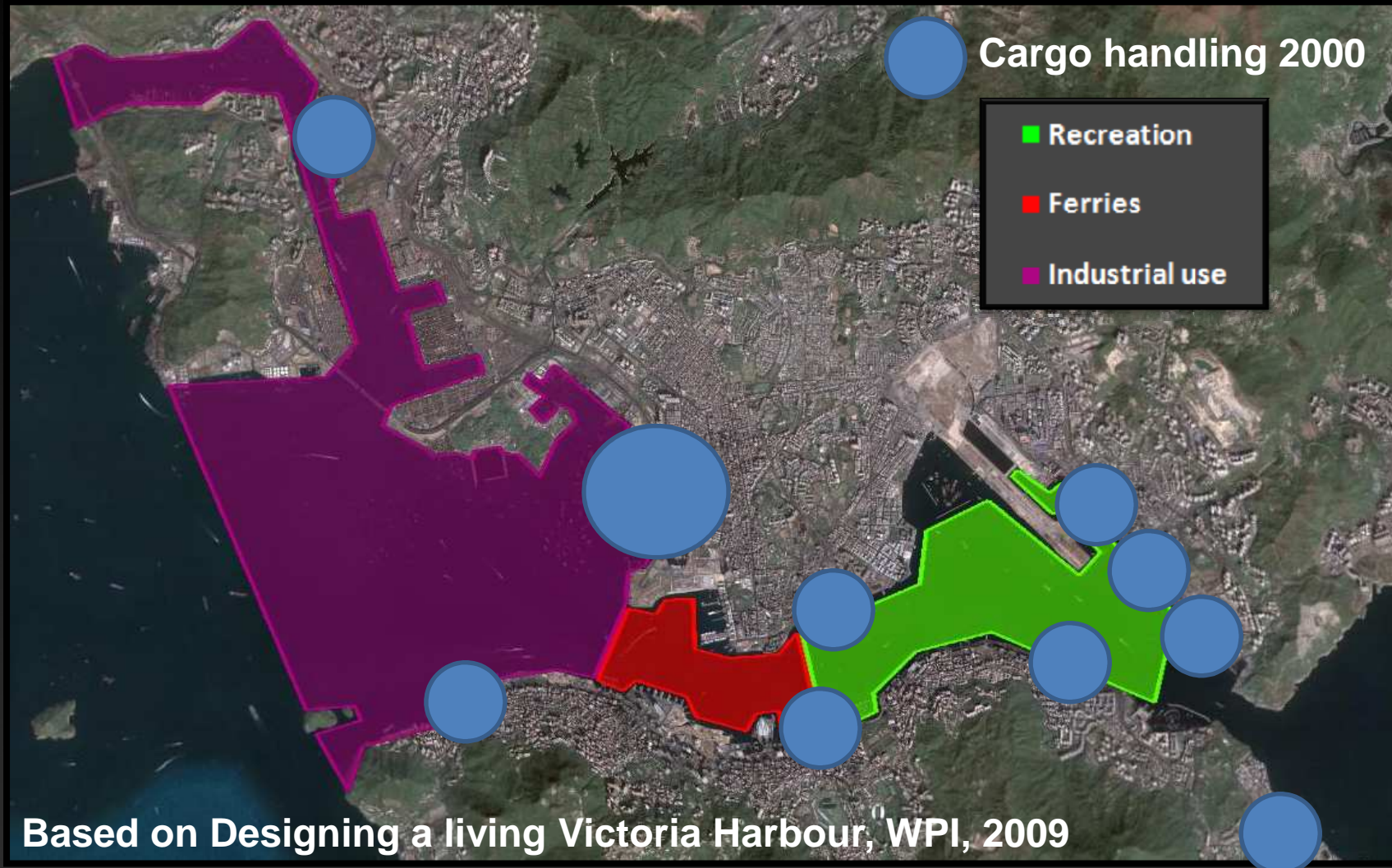
March 2011

Usage Zones

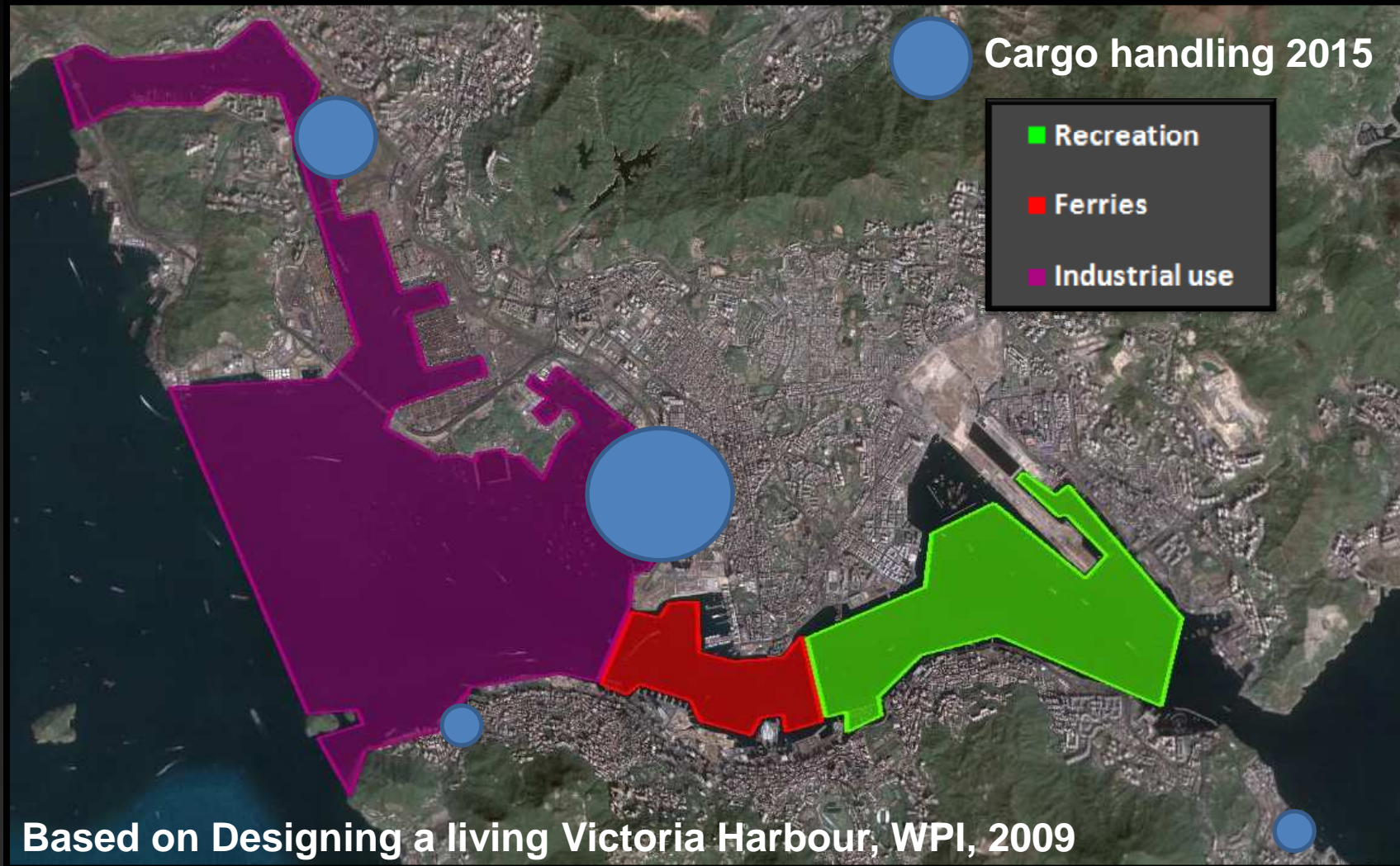


Data: Designing a living Victoria Harbour, WPI, 2009

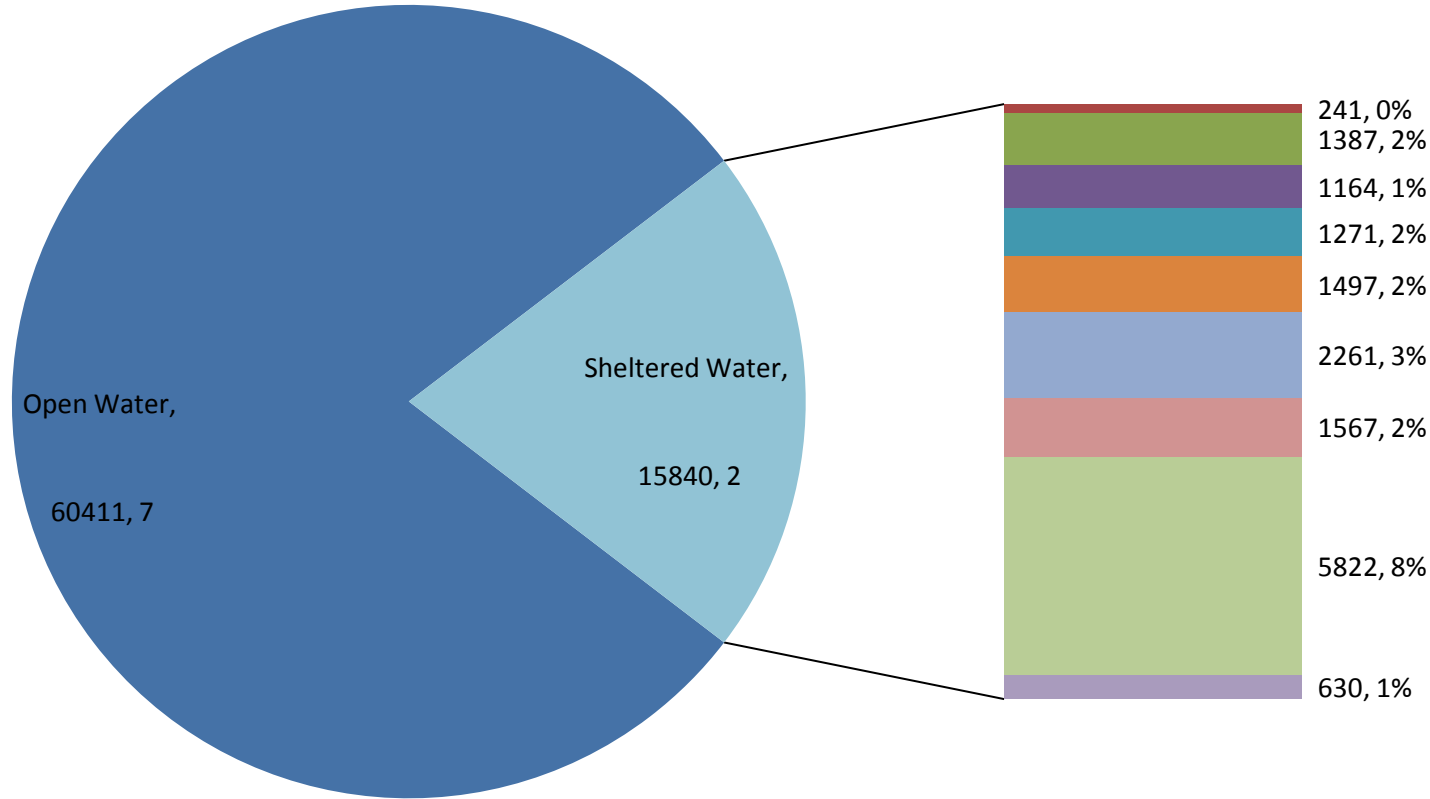
Usage Zones



Usage Zones



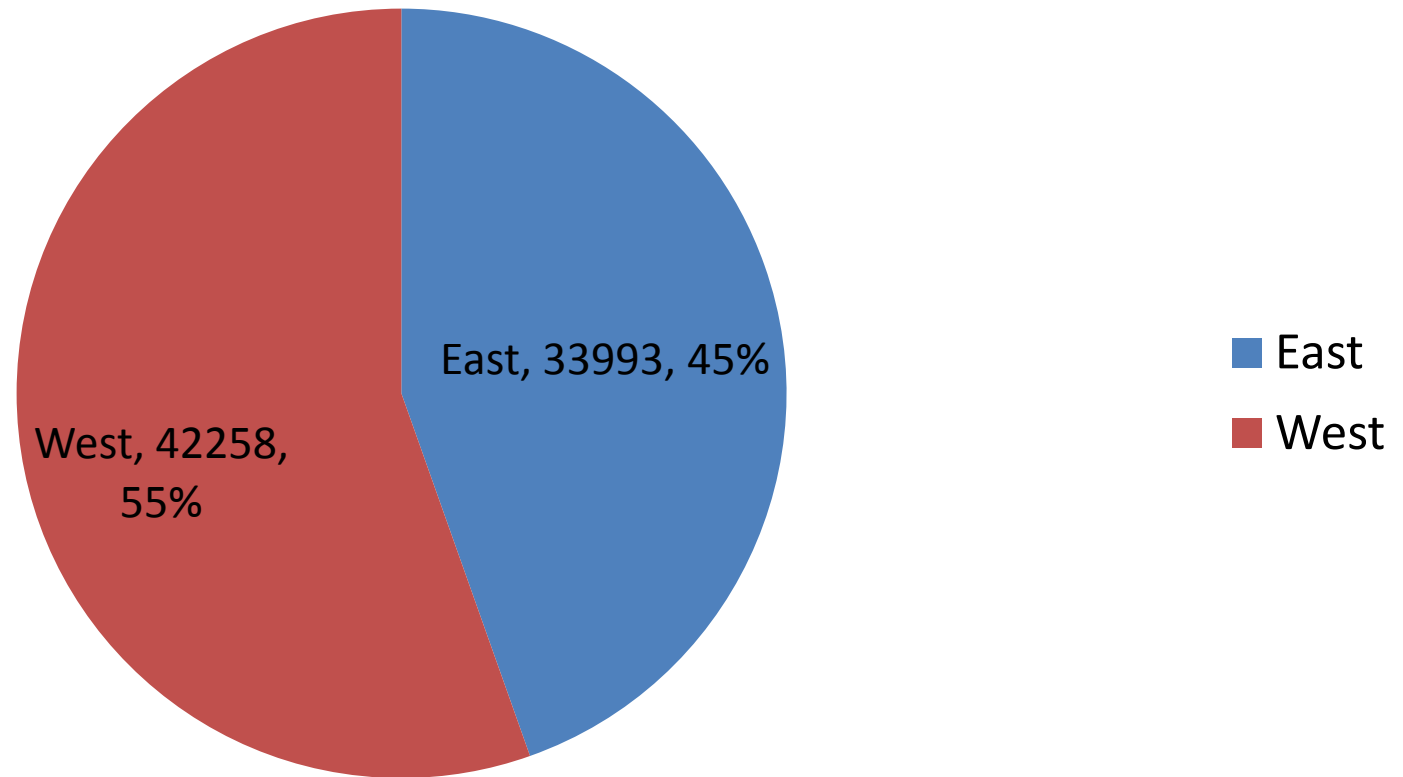
Sheltered water in Victoria Harbour



- Open Water
- Former Wanchai Public Cargo Working Area
- Causeway Bay Typhoon Shelter
- Shau Kei Wan Typhoon Shelter
- Chai Wan Public Cargo Working Area
- Rambler Channel Public Cargo Working Area
- New Yau Ma Tei Typhoon Shelter
- To Kwa Wan Typhoon Shelter
- Kwun Tong Typhoon Shelter
- San Ka Tsuen Typhoon Shelter

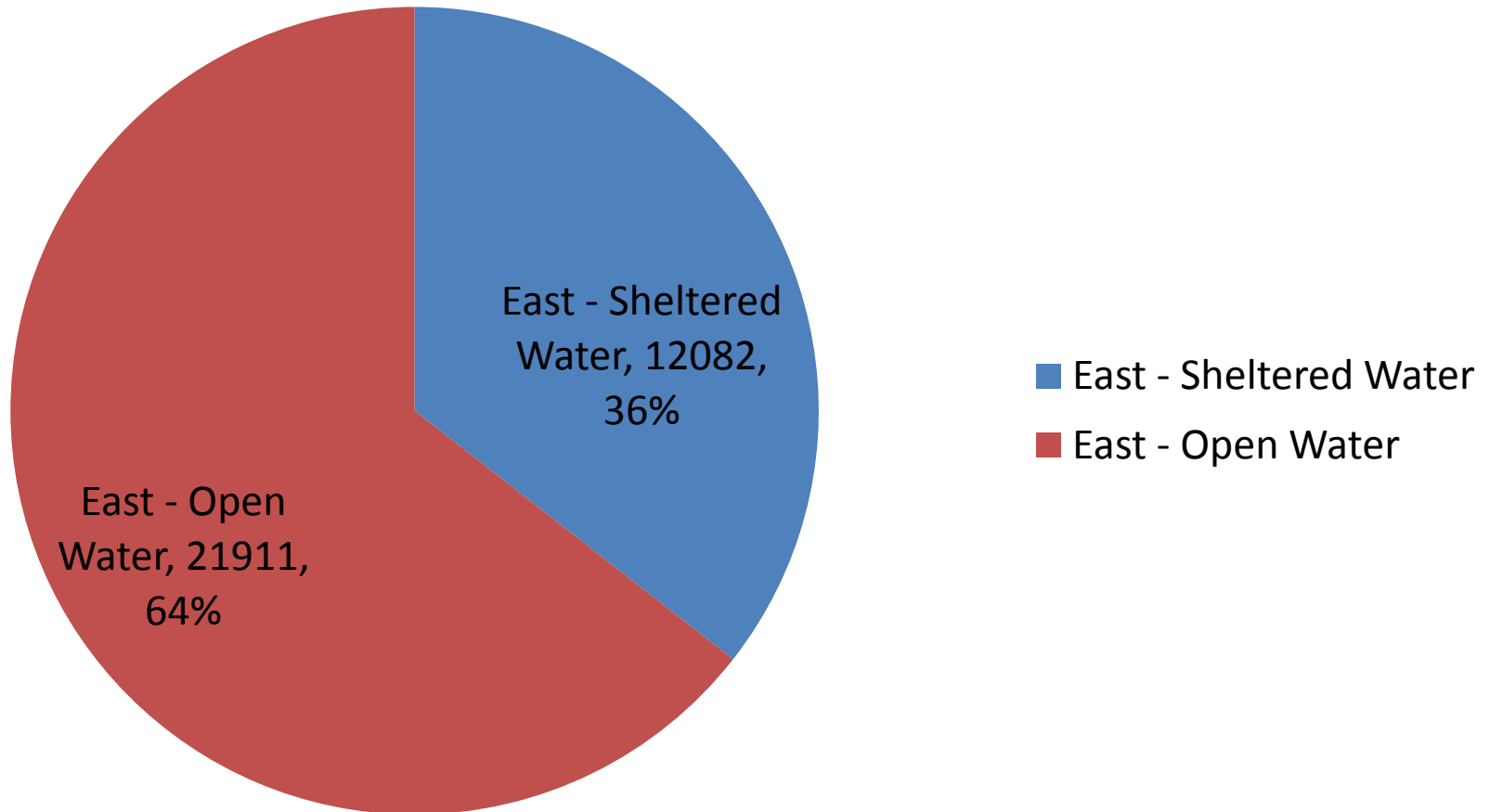
Data: Marine Study (in progress), Harbour Business Forum

Victoria Harbour waterfront (76km) West (42km) and East (34km)



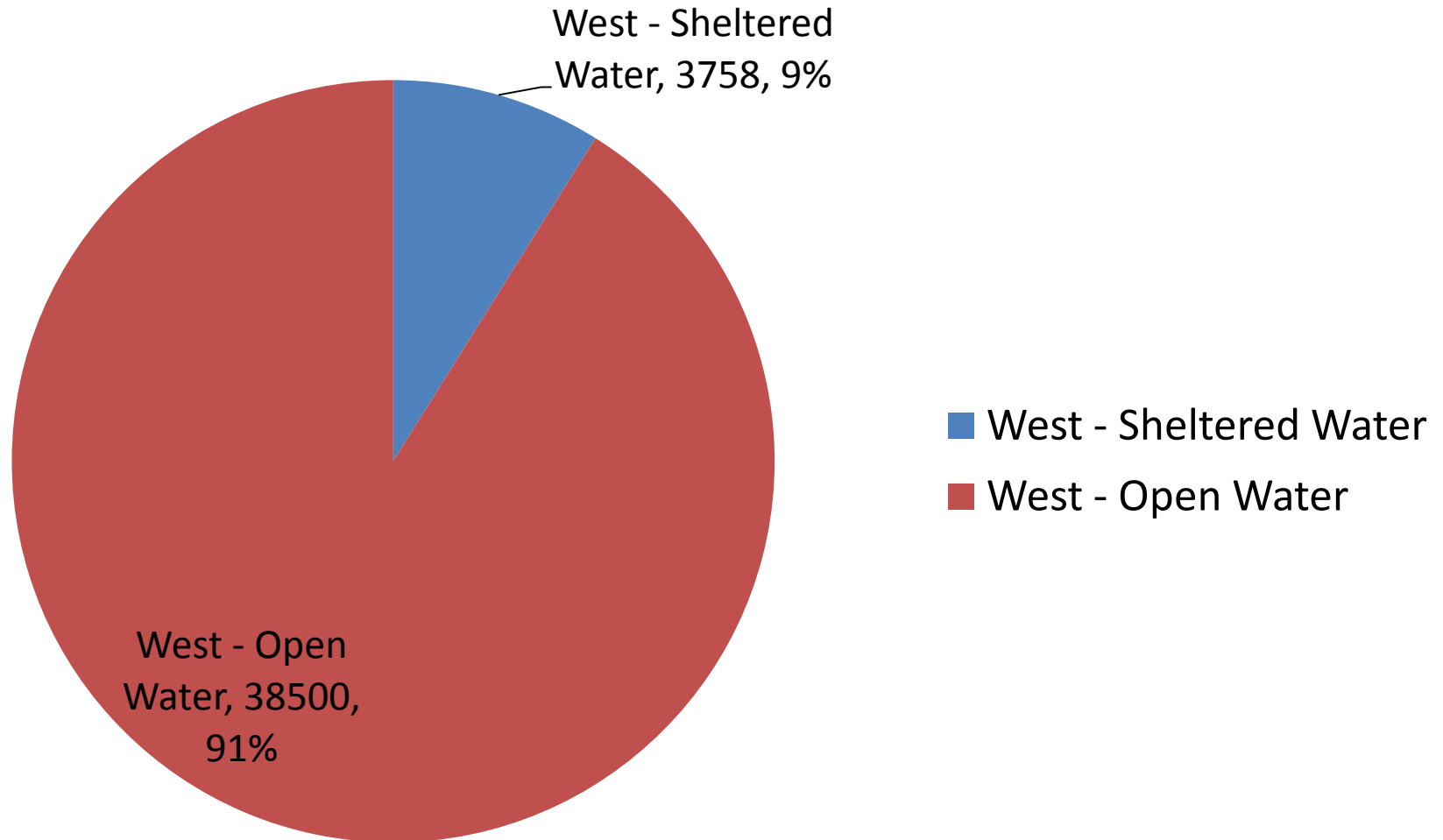
Data: Marine Study (in progress), Harbour Business Forum

Sheltered (12km), open (22km) Eastern Harbour



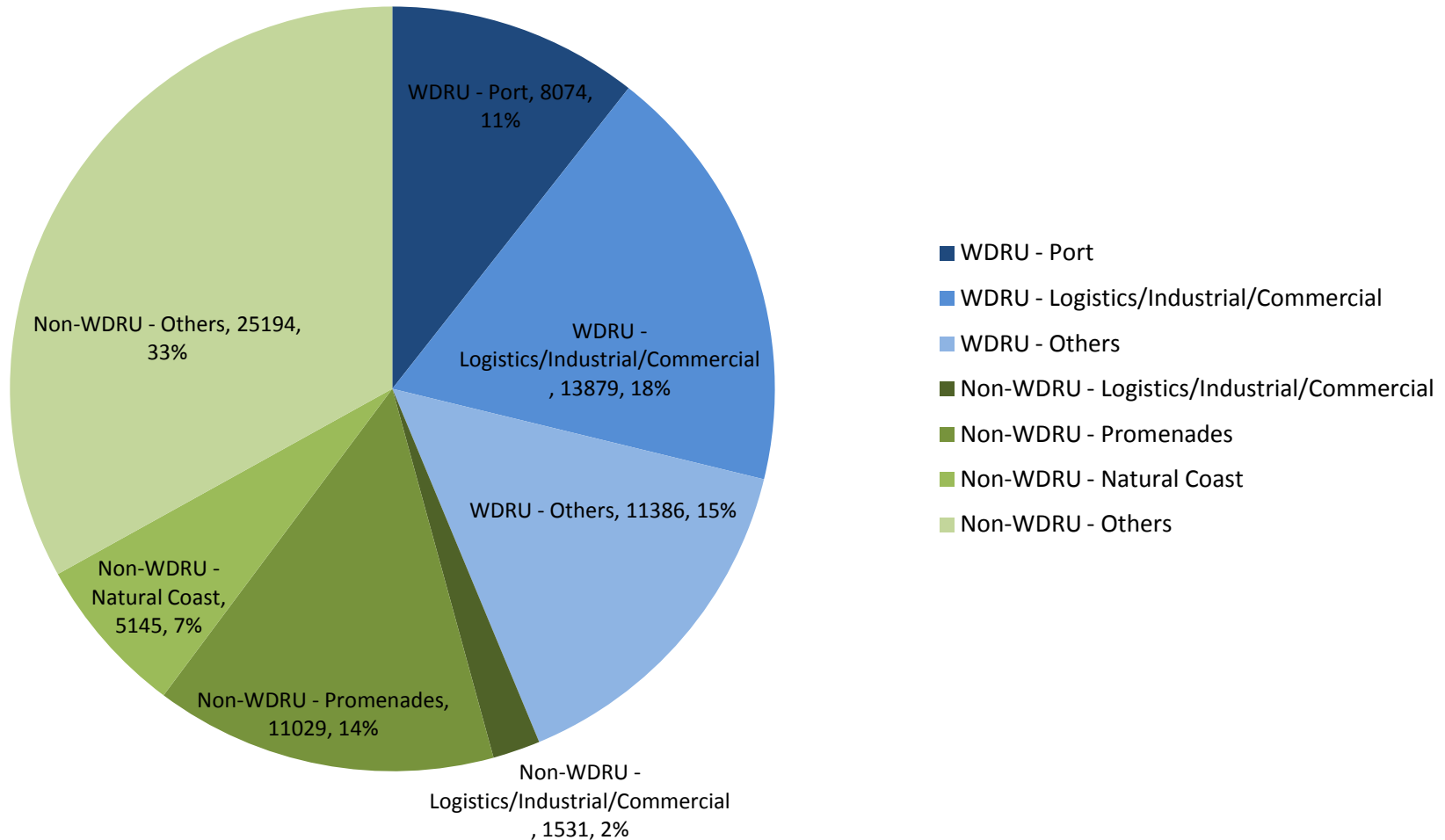
Data: Marine Study (in progress), Harbour Business Forum

Sheltered (4km), open (38km) the Western Harbour



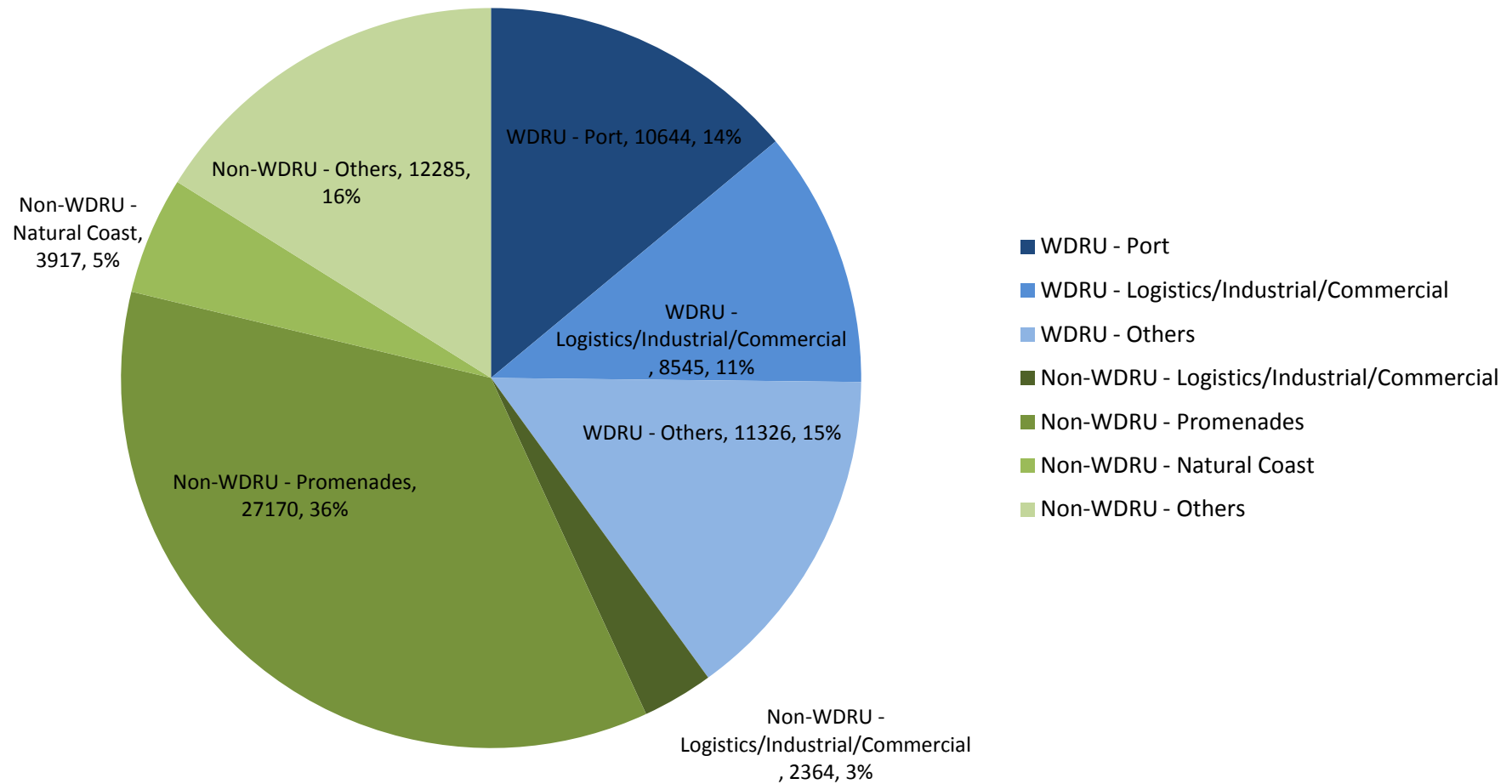
Data: Marine Study (in progress), Harbour Business Forum

Use of waterfront in Victoria Harbour (2000)



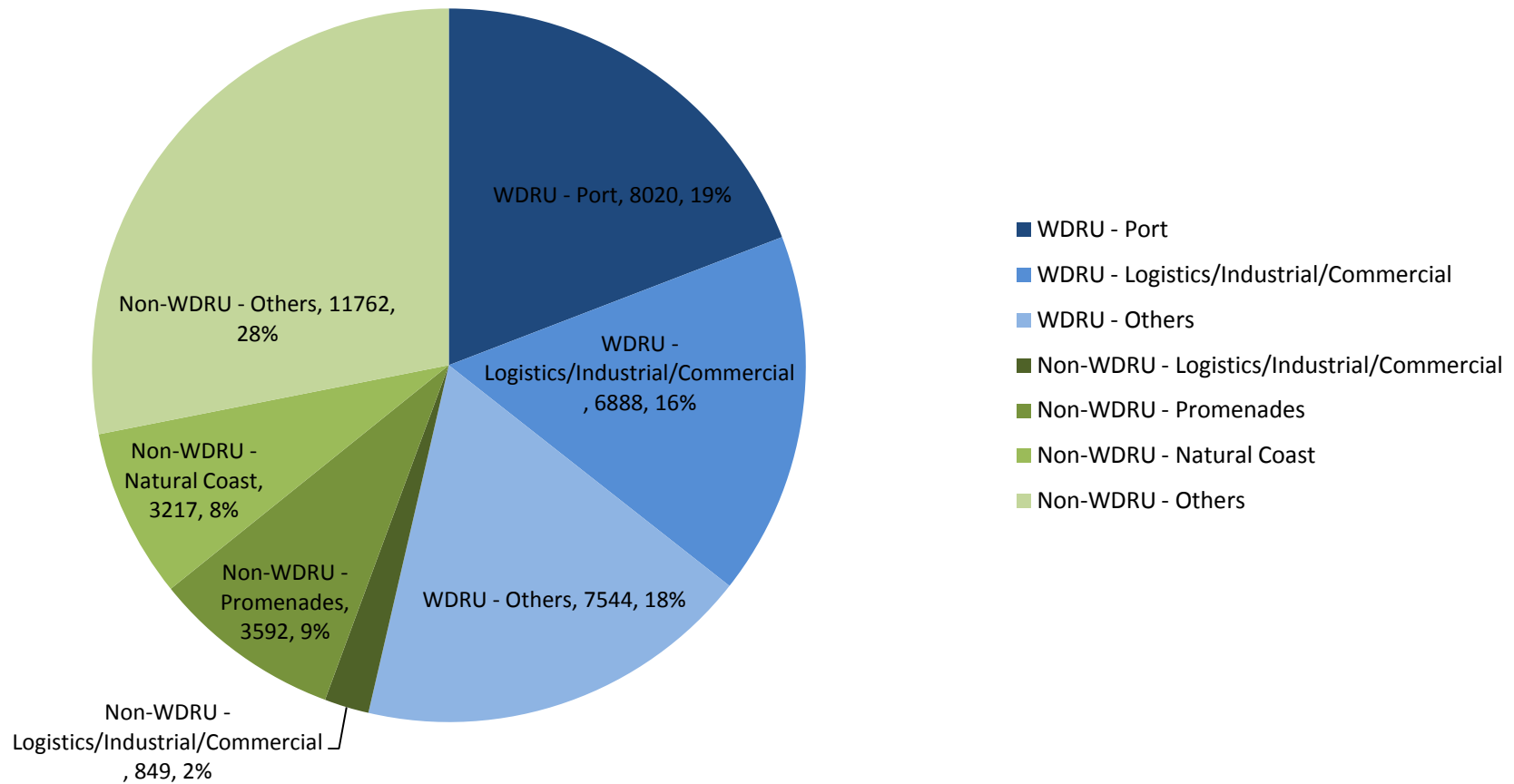
Data: Marine Study (in progress), Harbour Business Forum

Use of waterfront in Victoria Harbour (2015)



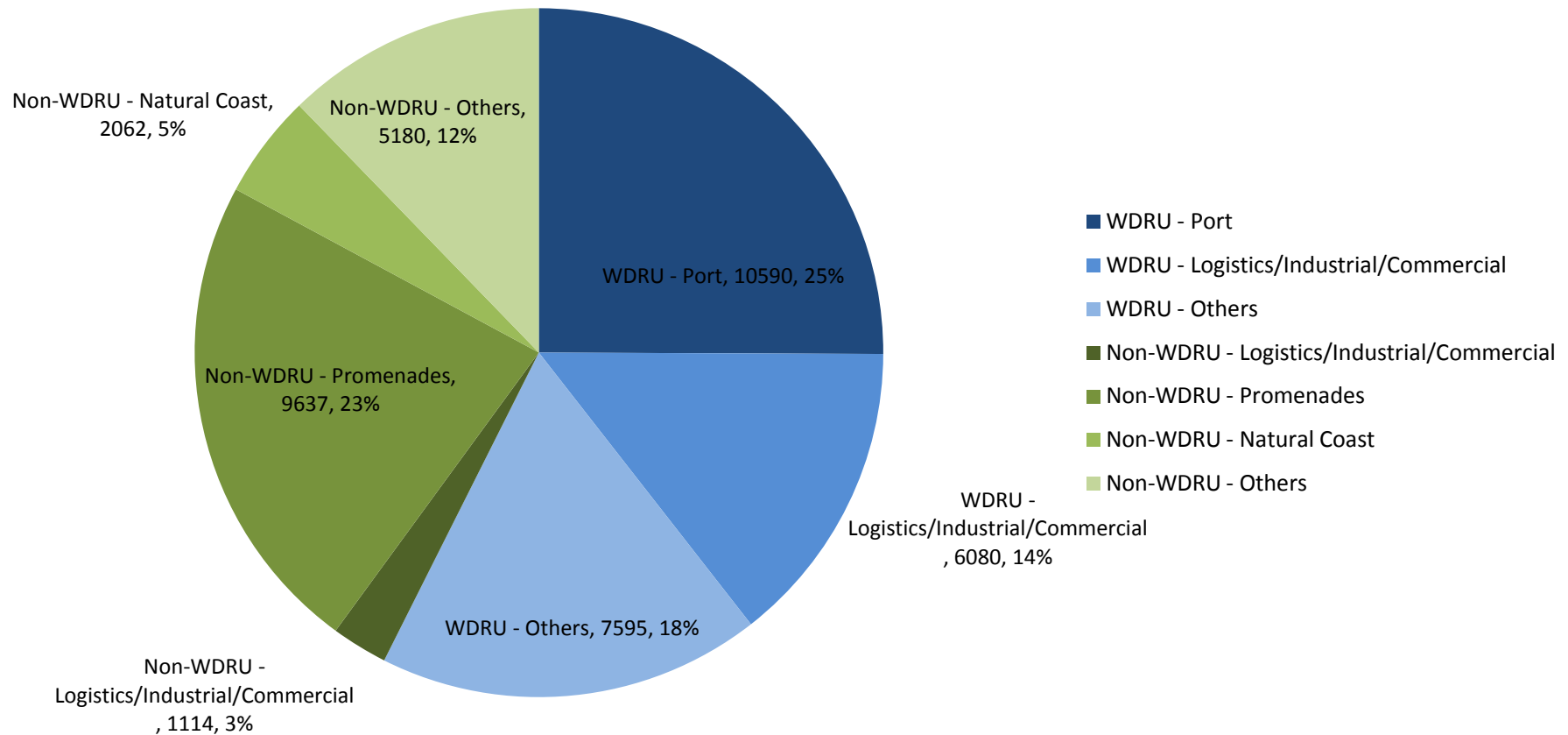
Data: Marine Study (in progress), Harbour Business Forum

Use of waterfront in the Western Harbour (2000)



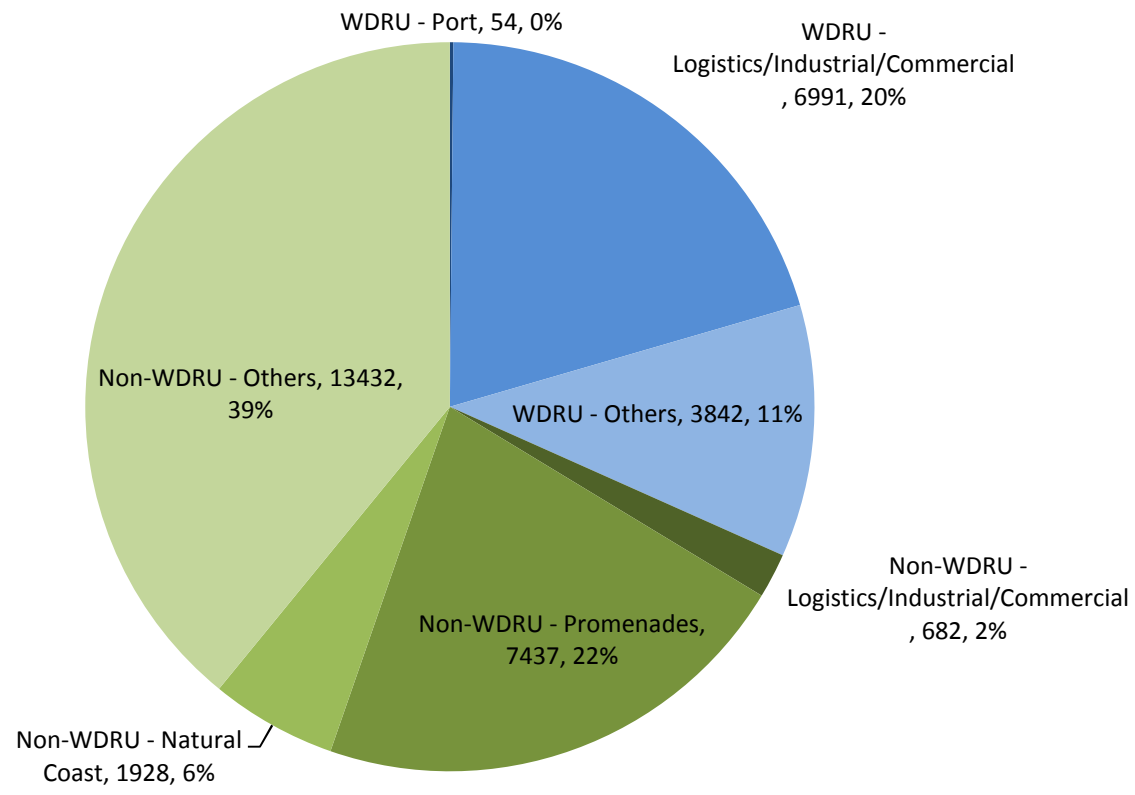
Data: Marine Study (in progress), Harbour Business Forum

Use of waterfront in the Western Harbour (2015)



Data: Marine Study (in progress), Harbour Business Forum

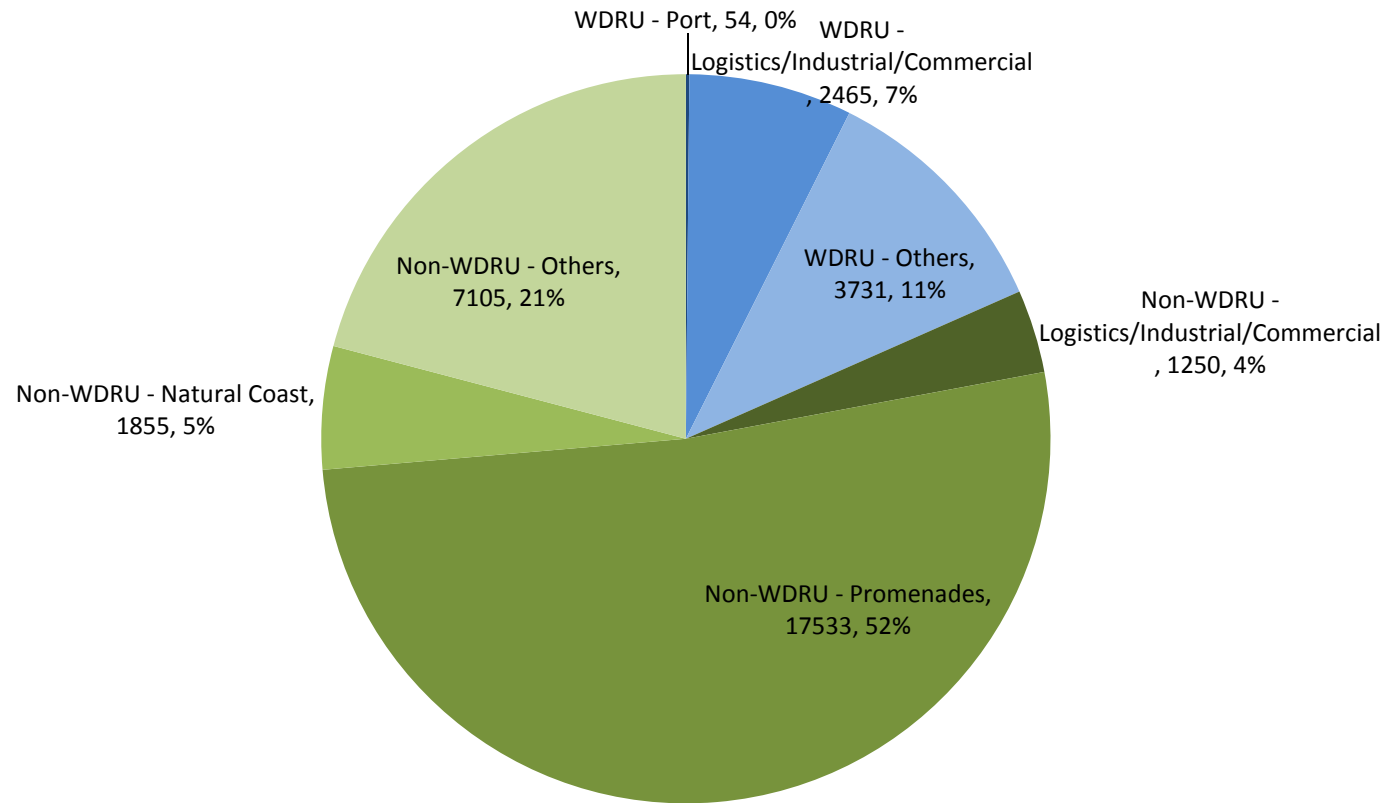
Use of waterfront in the Eastern Harbour (2000)



- WDRU - Port
- WDRU - Logistics/Industrial/Commercial
- WDRU - Others
- Non-WDRU - Logistics/Industrial/Commercial
- Non-WDRU - Promenades
- Non-WDRU - Natural Coast
- Non-WDRU - Others

Data: Marine Study (in progress), Harbour Business Forum

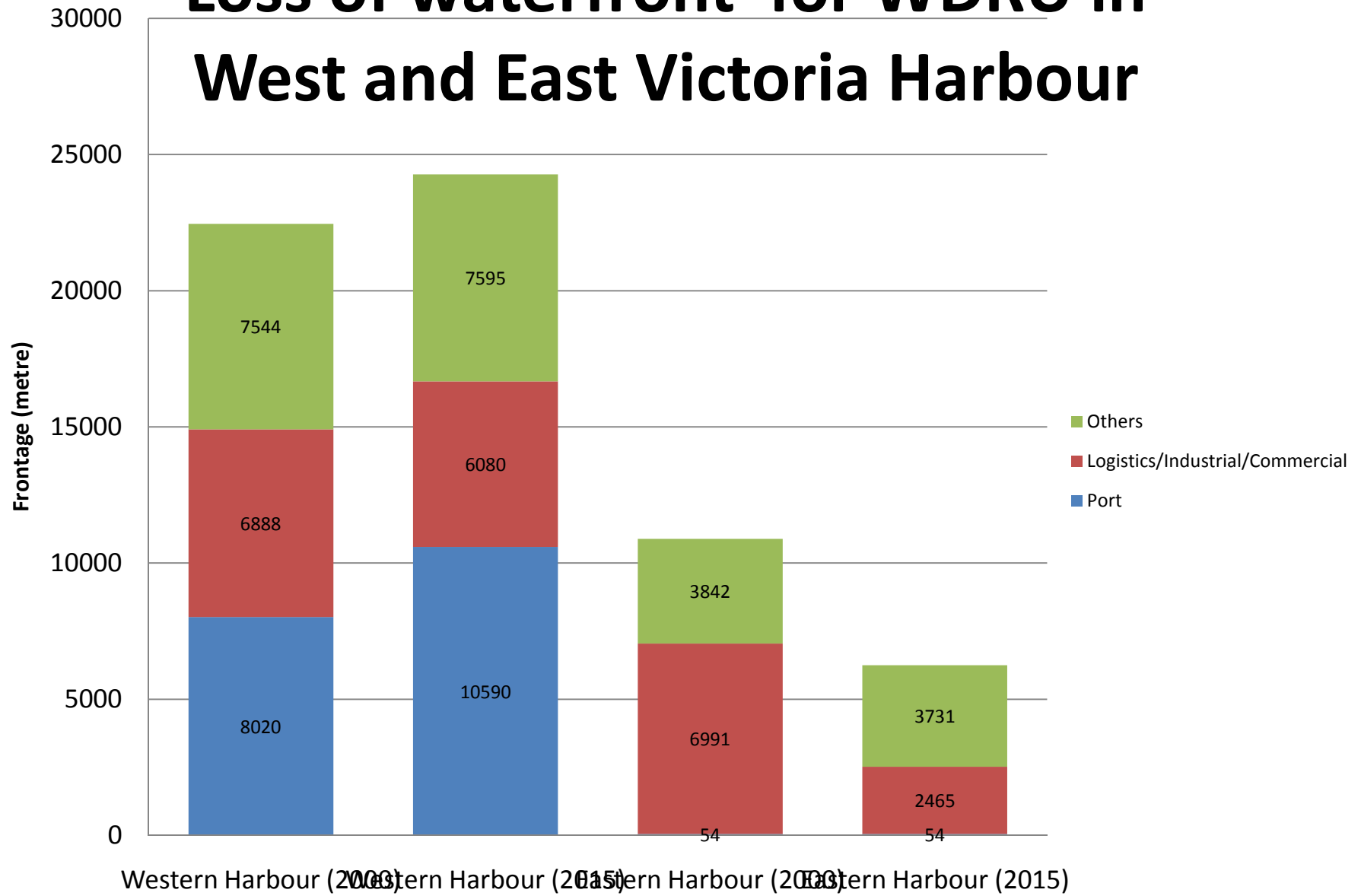
Use of waterfront in the Eastern Harbour (2015)



- WDRU - Port
- WDRU - Logistics/Industrial/Commercial
- WDRU - Others
- Non-WDRU - Logistics/Industrial/Commercial
- Non-WDRU - Promenades
- Non-WDRU - Natural Coast
- Non-WDRU - Others

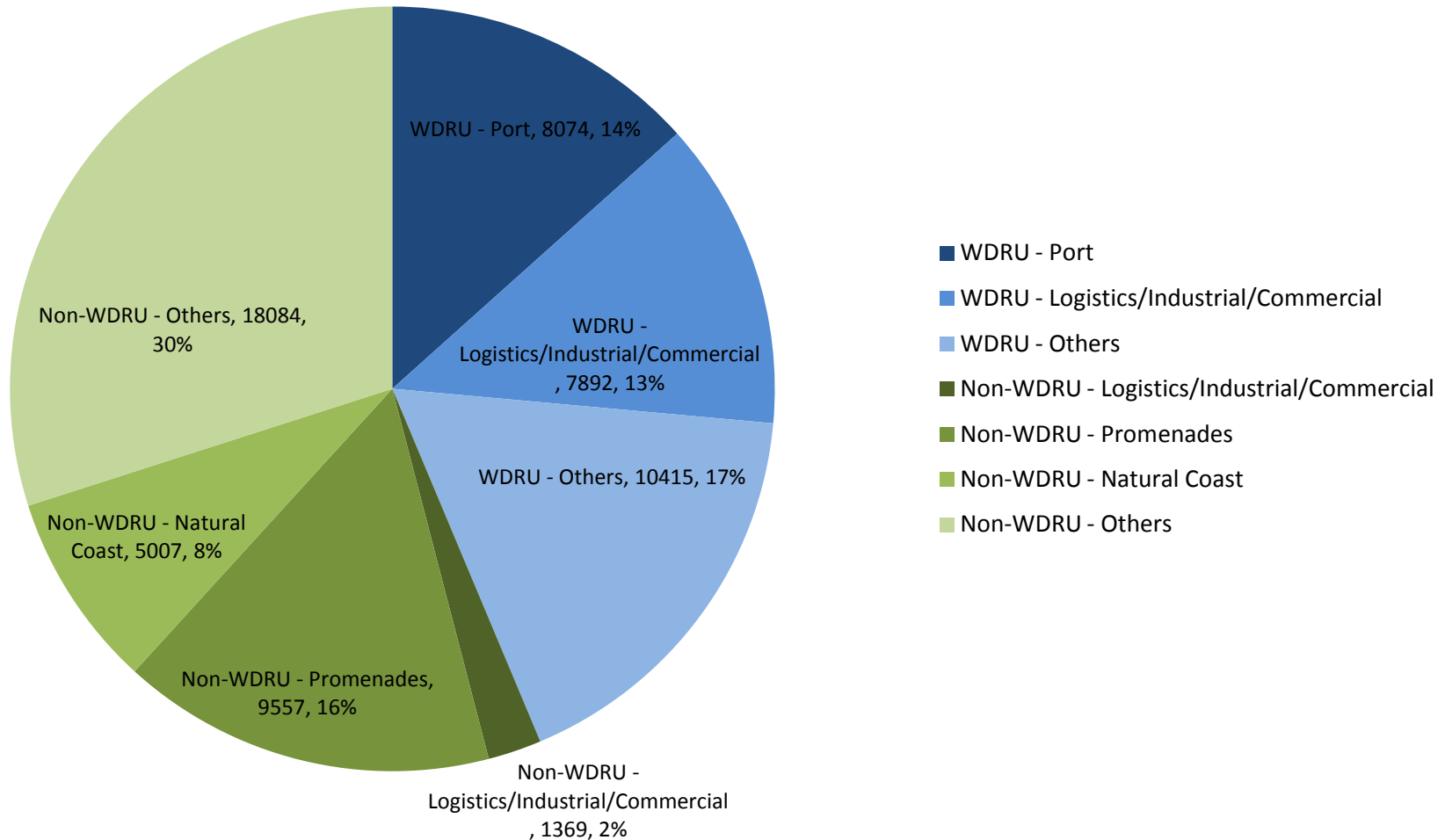
Data: Marine Study (in progress), Harbour Business Forum

Loss of waterfront for WDRU in West and East Victoria Harbour



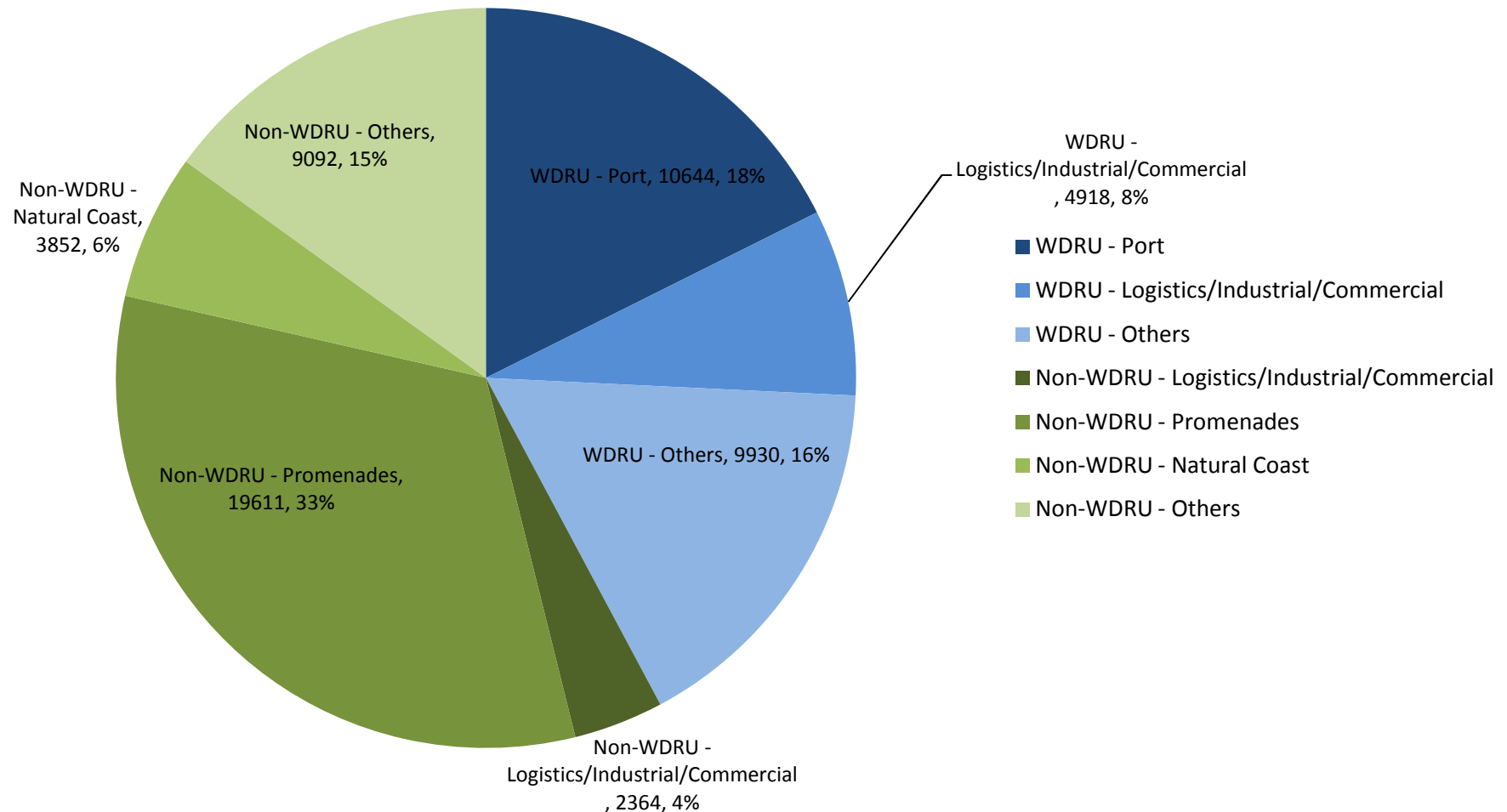
Data: Marine Study (in progress), Harbour Business Forum

Use of open waterfront in Victoria Harbour (2000)



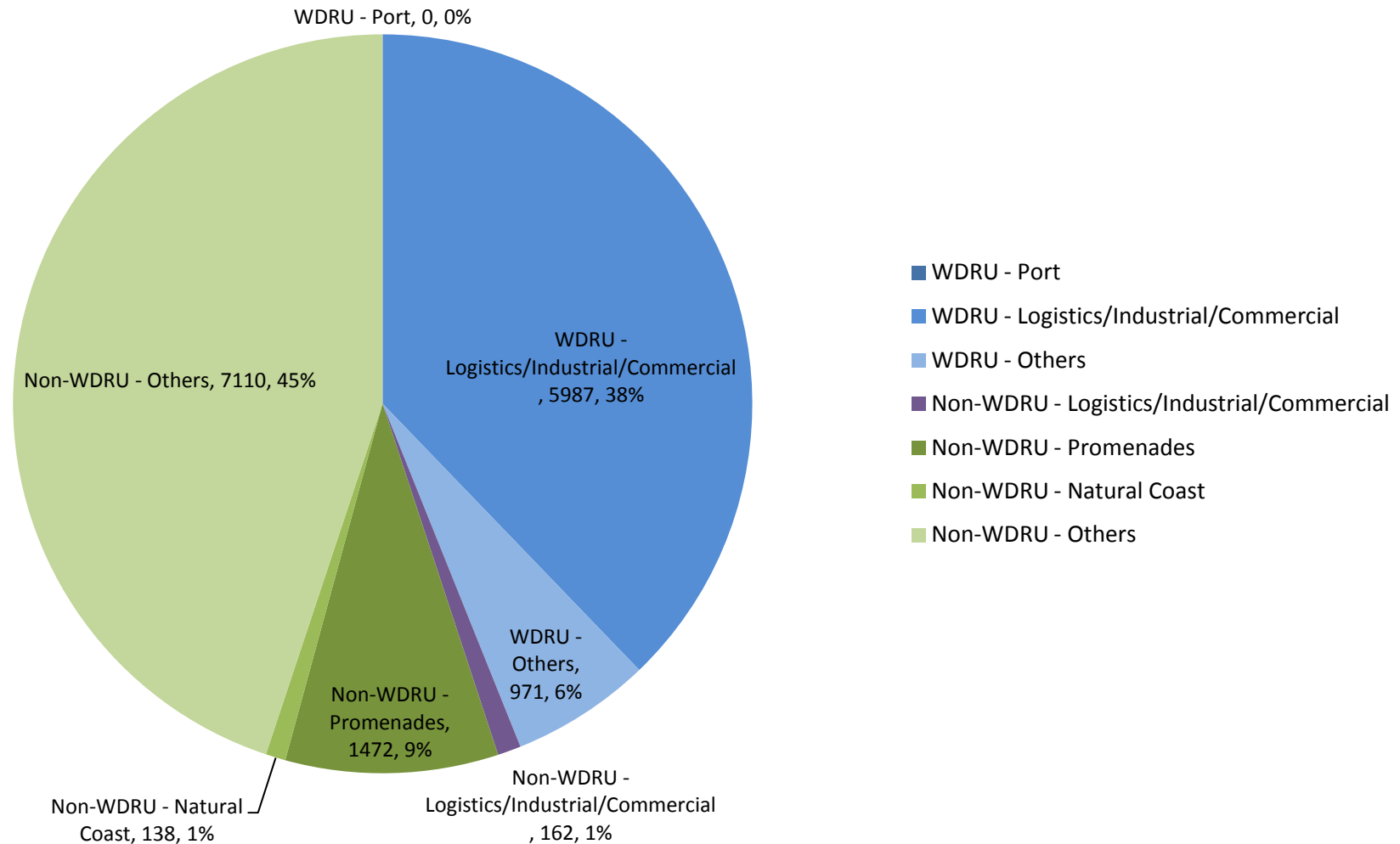
Data: Marine Study (in progress), Harbour Business Forum

Use of open waterfront in Victoria Harbour (2015)



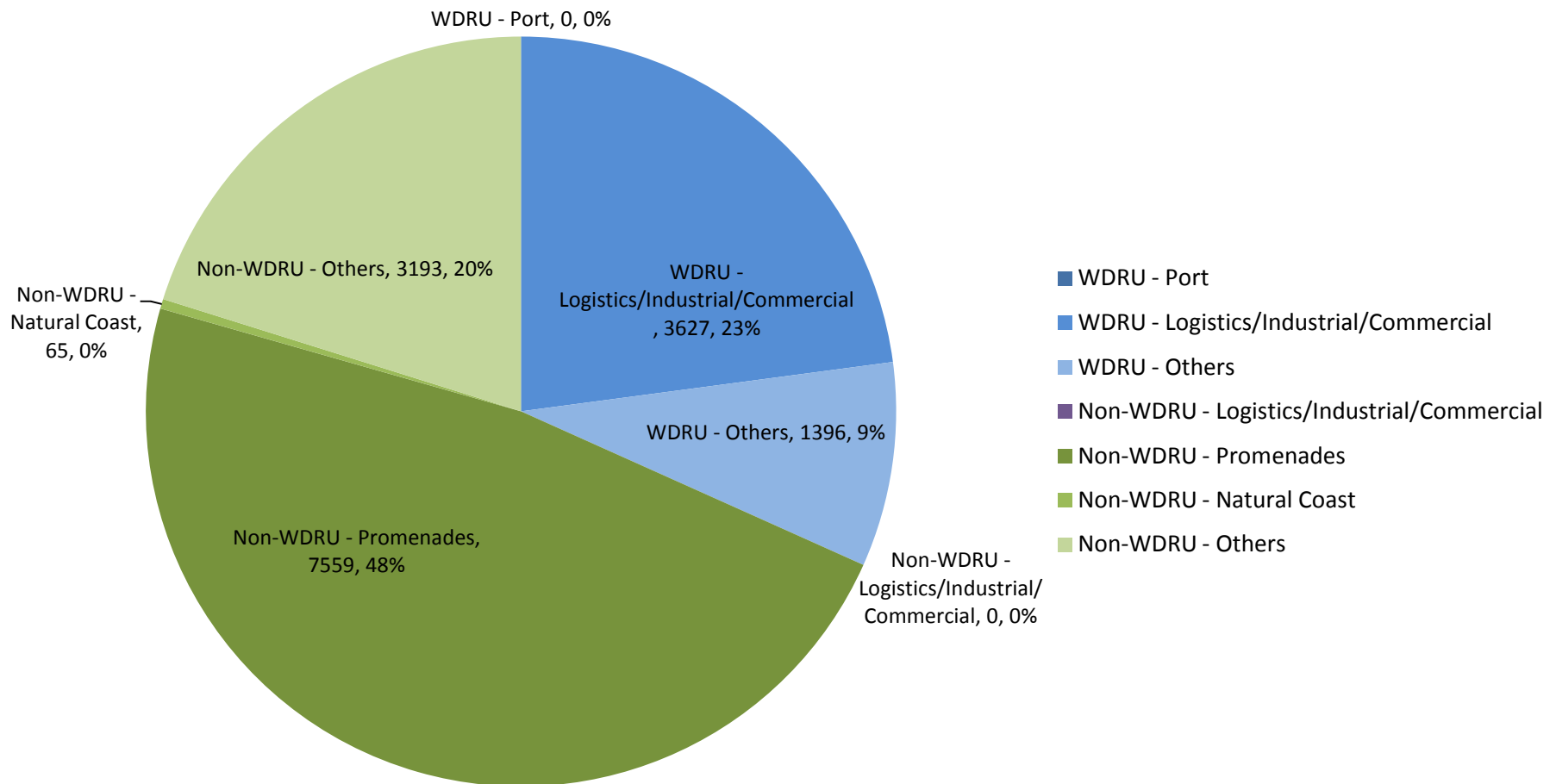
Data: Marine Study (in progress), Harbour Business Forum

Use of sheltered waterfront in Victoria Harbour (2000)



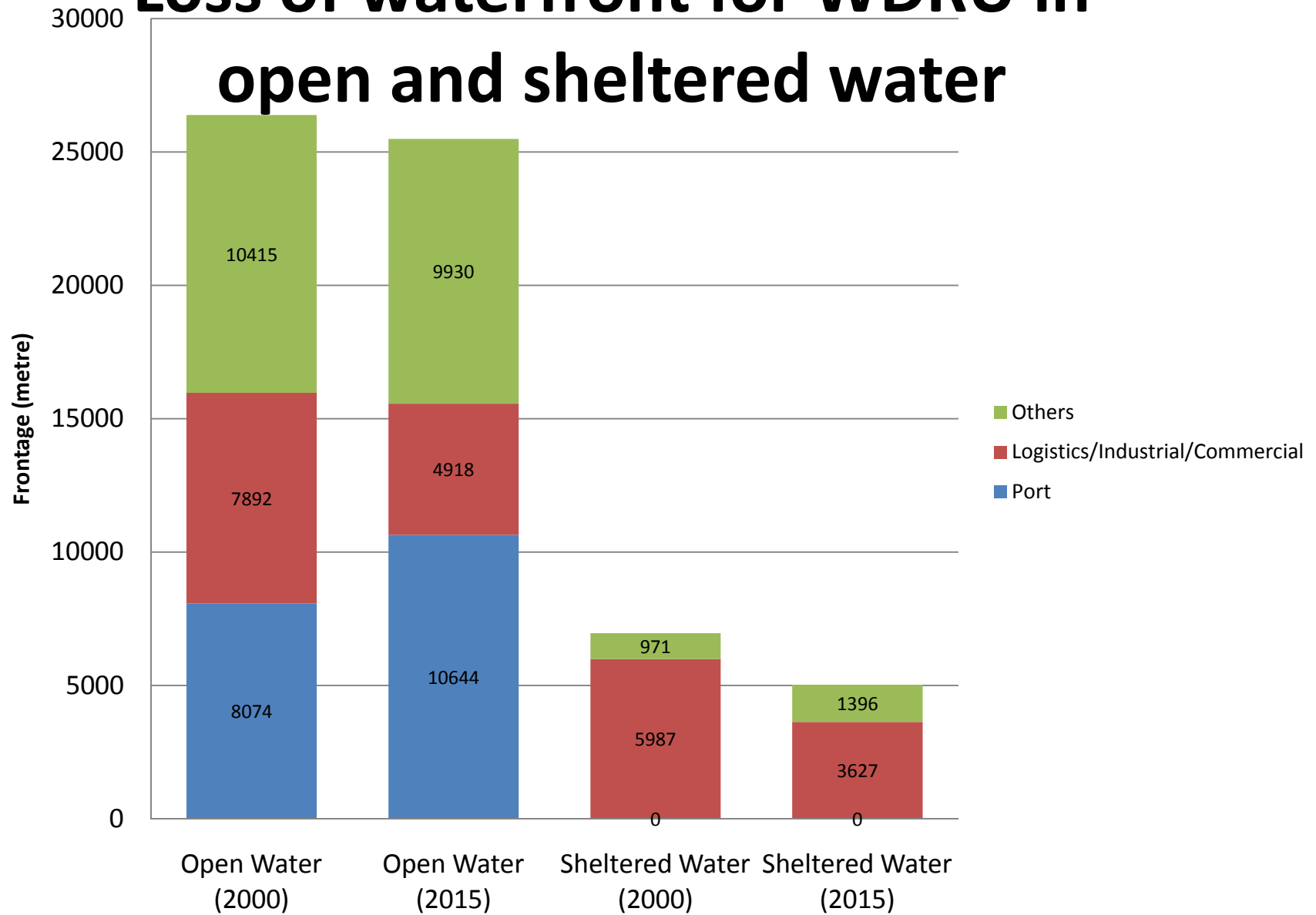
Data: Marine Study (in progress), Harbour Business Forum

Use of sheltered waterfront in Victoria Harbour (2015)



Data: Marine Study (in progress), Harbour Business Forum

Loss of waterfront for WDRU in open and sheltered water



Data: Marine Study (in progress), Harbour Business Forum

Zoning for North side of New Yau Ma Tei Typhoon Shelter



Alternative for North side of New Yau Ma Tei Typhoon Shelter

