

Task Force on Water-land Interface

For discussion
on 23 September 2014

TFWL/04/2014

An Update on Water-Dependent Land Uses in Victoria Harbour

PURPOSE

This paper provides Members with an update of water-dependent land uses in Victoria Harbour coordinated by the Secretariat further to the stock-taking exercise conducted in 2012.

2. A number of harbour-wide/territory-wide plans indicating the approximate locations of identified water-dependent land uses/activities in the Harbour are in the **Annexes**.

3. Members are advised that the information provided in the maps is to the best knowledge of the Secretariat and the relevant government departments but may not be exhaustive. It is prepared with the sole purpose of providing latest overview of water-dependent land uses within Victoria Harbour for reference.

**Task Force on Water-Land Interface Secretariat
September 2014**

Index of Annexes to Paper No. TFWL/04/2014

- Annex 1** – Plan showing Ferry Piers, Ferry Terminals, Public and Government Piers and Landings in Victoria Harbour
- Annex 2** – Plan showing Ferry Piers and Terminals in Victoria Harbour
- Annex 3** – Plan showing Port / Industrial Water-dependent Uses (water) in Victoria Harbour
- Annex 4** – Plan showing Port / Industrial Water-dependent Uses (land) in Victoria Harbour
- Annex 5** – Plan showing Water-dependent Land Uses for Municipal Uses in Victoria Harbour (1/2)
- Annex 6** – Plan showing Water-dependent Land Uses for Municipal Uses in Victoria Harbour (2/2)
- Annex 7** – Plan showing Water-dependent Land Uses for Tourism and Recreational Uses in Victoria Harbour
- Annex 8** – Plan showing Water-dependent Land Uses for Tourism and Recreational Uses in Hong Kong

Disclaimer: The information provided in the plans is to the best knowledge of the Secretariat and the relevant government departments but may not be exhaustive. It is prepared with the sole purpose of providing latest overview of water-dependent land uses within Victoria Harbour for reference.

NOTES:

LEGEND:

- VICTORIA HARBOUR LIMIT
- PUBLIC PIER
- GOVERNMENT PIER
- ▲ FERRY PIER
- △ FERRY TERMINAL

no.	date	description	checked	approved

REVISION

	name	initial	date
designed			
drawn			
traced			
checked			
approved			

date : _____

contract no. _____

file no. _____

project no. _____

contract _____

drawing title

INDEX PLAN FOR GOVERNMENT AND PUBLIC PIERS AND LANDINGS WITHIN VICTORIA HARBOUR 2014

drawing no. _____ scale _____

2014-1a
(PW-AD14-002)

office
**PORT WORKS DIVISION
CIVIL ENGINEERING OFFICE**



HONG KONG ISLAND		
Marine Structure No.	District	Names of Government Piers and Landings within Victoria Harbour
HP 039	Central & Western	Central (C & E) Landing No. 1
HP 040	Central & Western	Central (C & E) Landing No. 2
HP 041	Central & Western	Central (C & E) Landing No. 3
HP 042	Central & Western	Central (C & E) Landing No. 4
HP 062	Eastern	North Point Police Station Landing
HP 066	Eastern	Quarry Bay Park Landing No. 2
HP 067	Eastern	Sai Wan Ho Marine Police Base Landing
HP 091	Central & Western	Kennedy Pier No. 1
HP 094	Central & Western	Green Island CSD Pier
HP 095	Central & Western	Green Island Police Pier
HP 096	Central & Western	Kennedy Town Abattoir Pier
HP 098	Central & Western	Davis's Street Pier
HP 099	Central & Western	Kennedy Town Incinerator Pier
HP 100	Central & Western	Kennedy Town Paullie Pier
HP 101	Central & Western	Kennedy Town Old Coffee Pier
HP 102	Eastern	North Point (FSD) Pier
HP 106	Eastern	Sai Wan Ho Marine Police Base (East) Pier
HP 107	Eastern	Sai Wan Ho Marine Police Base (West) Pier
HP 117	Central & Western	Western Wholesale Food Market Pier No. 1
HP 118	Central & Western	Western Wholesale Food Market Pier No. 2
HP 119	Central & Western	Western Wholesale Food Market Pier No. 3
HP 120	Central & Western	Western Wholesale Food Market Pier No. 4
HP 121	Central & Western	Western Wholesale Food Market Pier No. 5
HP 133	Eastern	Shau Kei Wan Typhoon Shelter Landing No. 9
HP 152	Eastern	Sai Wan Ho Marine Police Base (East) Pier Annex

KOWLOON & NT		
Marine Structure No.	District	Names of Government Piers and Landings within Victoria Harbour
KP 001	Sham Shui Po	Cheung Sha Wan Marine Police Base Landing
KP 005	Yau Tsim Mong	Hung Hom Landing No. 7
KP 009	Kowloon City	Kai Tak Fire Boat Landing No. 1
KP 010	Kowloon City	Kai Tak Fire Boat Landing No. 2
KP 020	Sham Shui Po	Government Dockyard C & E Landing
KP 021	Sham Shui Po	Government Dockyard Landing No. 1
KP 022	Sham Shui Po	Government Dockyard Landing No. 2
KP 023	Sham Shui Po	Government Dockyard Landing No. 3
KP 024	Sham Shui Po	Government Dockyard Landing No. 4
KP 025	Sham Shui Po	Government Dockyard Landing No. 5
KP 041	Kowloon City	Dyer Avenue Pier
KP 042	Yau Tsim Mong	International Mall Centre Pier No. 1
KP 043	Yau Tsim Mong	International Mall Centre Pier No. 2
KP 044	Yau Tsim Mong	International Mall Centre Pier No. 3
KP 045	Yau Tsim Mong	International Mall Centre Pier No. 4
KP 047	Kowloon City	Kai Tak Pier
KP 057	Kwai Tsing	Stonecutters Island PCWA
KP 060	Sham Shui Po	Government Dockyard Jetty No. 2A
KP 061	Sham Shui Po	Government Dockyard Jetty No. 2B
KP 062	Sham Shui Po	Government Dockyard Jetty No. 3A
KP 063	Sham Shui Po	Government Dockyard Jetty No. 3B
KP 064	Sham Shui Po	Government Dockyard Jetty No. 3C
KP 073	Sham Shui Po	Pond Fish Market Pier
KP 075	Sham Shui Po	Vegetable & Poultry Market Pier No. 1
KP 076	Sham Shui Po	Vegetable & Poultry Market Pier No. 2
KP 077	Sham Shui Po	Water Boat Dock Pier
KP 094	Sham Shui Po	Government Dockyard Landing No. 6
KP 095	Yau Tsim Mong	Tsim Sha Tsui Fire Boat Berth Pier
KP 097	Sham Shui Po	Stonecutters Sewage Treatment Works Landing No. 1
KP 098	Sham Shui Po	Stonecutters Sewage Treatment Works Landing No. 2
KP 102	Kwun Tong	Cha Kwo Ling Landing
NP 035	Kwai Tsing	Cheung Fat Estate Landing
NP 036	Kwai Tsing	Tsing Yi Fire Boat Landing
NP 038	Kwai Tsing	Tsing Yi Area 3 Landing
NP 173	Kwai Tsing	Tom Kon Shan Road Landing No. 1
NP 174	Kwai Tsing	Tom Kon Shan Road Landing No. 2

HONG KONG ISLAND		
Marine Structure No.	District	Names of Public Piers and Landings within Victoria Harbour
HP 034	Wan Chai	Causeway Bay Typhoon Shelter Landing No. 8
HP 037	Wan Chai	Causeway Bay Typhoon Shelter Landing No. 7
HP 048	Central & Western	Central Landing No. 10
HP 049	Central & Western	Central Landing No. 5
HP 057	Central & Western	Western PCWA Landing No. 1
HP 058	Central & Western	Sai Ning Street Landing No. 1
HP 059	Central & Western	Sai Ning Street Landing No. 2
HP 068	Eastern	Shau Kei Wan Typhoon Shelter Landing No. 10
HP 069	Eastern	Quarry Bay Park Landing No. 1
HP 070	Eastern	Shau Kei Wan Typhoon Shelter Landing No. 1
HP 071	Eastern	Shau Kei Wan Typhoon Shelter Landing No. 2
HP 072	Eastern	Shau Kei Wan Typhoon Shelter Landing No. 3
HP 073	Eastern	Shau Kei Wan Typhoon Shelter Landing No. 4
HP 074	Eastern	Shau Kei Wan Typhoon Shelter Landing No. 5
HP 075	Eastern	Shau Kei Wan Typhoon Shelter Landing No. 7
HP 076	Central & Western	Shung Wan Landing No. 1
HP 080	Wan Chai	Hong Kong Convention & Exhibition Centre Landing
HP 105	Eastern	Tong Shui Road Pier
HP 137	Eastern	Shau Kei Wan Typhoon Shelter Landing No. 6
HP 142	Central & Western	Shung Wan Landing No. 2
HP 150	Central & Western	Central Pier No. 9
HP 151	Central & Western	Central Pier No. 10

KOWLOON & NT		
Marine Structure No.	District	Names of Public Piers and Landings within Victoria Harbour
KP 004	Sham Shui Po	Cheung Sha Wan Landing No. 3
KP 006	Hung Hom	Hung Hom Landing No. 8
KP 007	Hung Hom	Tai Wan Shan Landing
KP 008	Hung Hom	To Kwa Wan Landing
KP 011	Kwun Tong	Kowloon Bay Landing No. 1
KP 012	Kowloon City	King Wan Street Landing
KP 013	Kwun Tong	Sam Ka Tsuen Landing No. 1
KP 014	Kwun Tong	Sam Ka Tsuen Landing No. 2
KP 015	Kwun Tong	Sam Ka Tsuen Landing No. 3
KP 026	Yau Tsim Mong	Tai Kok Tsui Landing
KP 029	Yau Tsim Mong	Tsim Sha Tsui Landing No. 5
KP 030	Yau Tsim Mong	Tsim Sha Tsui Landing No. 2
KP 036	Yau Tsim Mong	You Ma Tei Typhoon Shelter Landing No. 1
KP 037	Yau Tsim Mong	You Ma Tei Typhoon Shelter Landing No. 2
KP 038	Yau Tsim Mong	You Ma Tei Typhoon Shelter Landing No. 3
KP 039	Yau Tsim Mong	You Ma Tei Typhoon Shelter Landing No. 4
KP 040	Yau Tsim Mong	You Ma Tei Typhoon Shelter Landing No. 5
KP 048	Kowloon City	Ma Tau Kok Public Pier
KP 058	Kwun Tong	Kwun Tong Public Pier
KP 070	Yau Tsim Mong	Kowloon Public Pier
KP 092	Tsuen Wan	Tsuen Wan Ferry Pier (West Rail)
KP 093	Tsuen Wan	Tsuen Wan Public Landing (West Rail)
KP 099	Yau Tsim Mong	West Kowloon South Landing
KP 106	Kowloon City	Kai Tak Landing No.1
KP 107	Kowloon City	Kai Tak Landing No.2
NP 039	Kwai Tsing	Tsing Yi Area 6 Landing
NP 040	Tsuen Wan	Tsuen Wan Area 2 Landing No. 1
NP 041	Tsuen Wan	Tsuen Wan Area 2 Landing No. 2
NP 123	Kwai Tsing	Tsing Yi Public Pier
NP 125	Tsuen Wan	You Kam Tau Pier

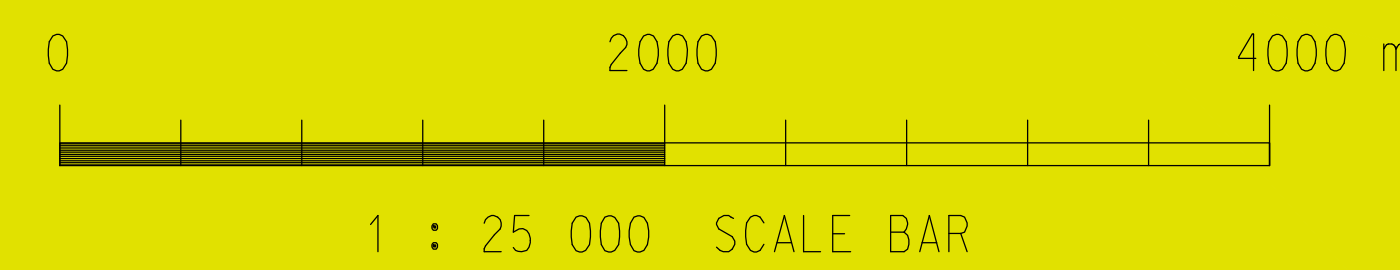
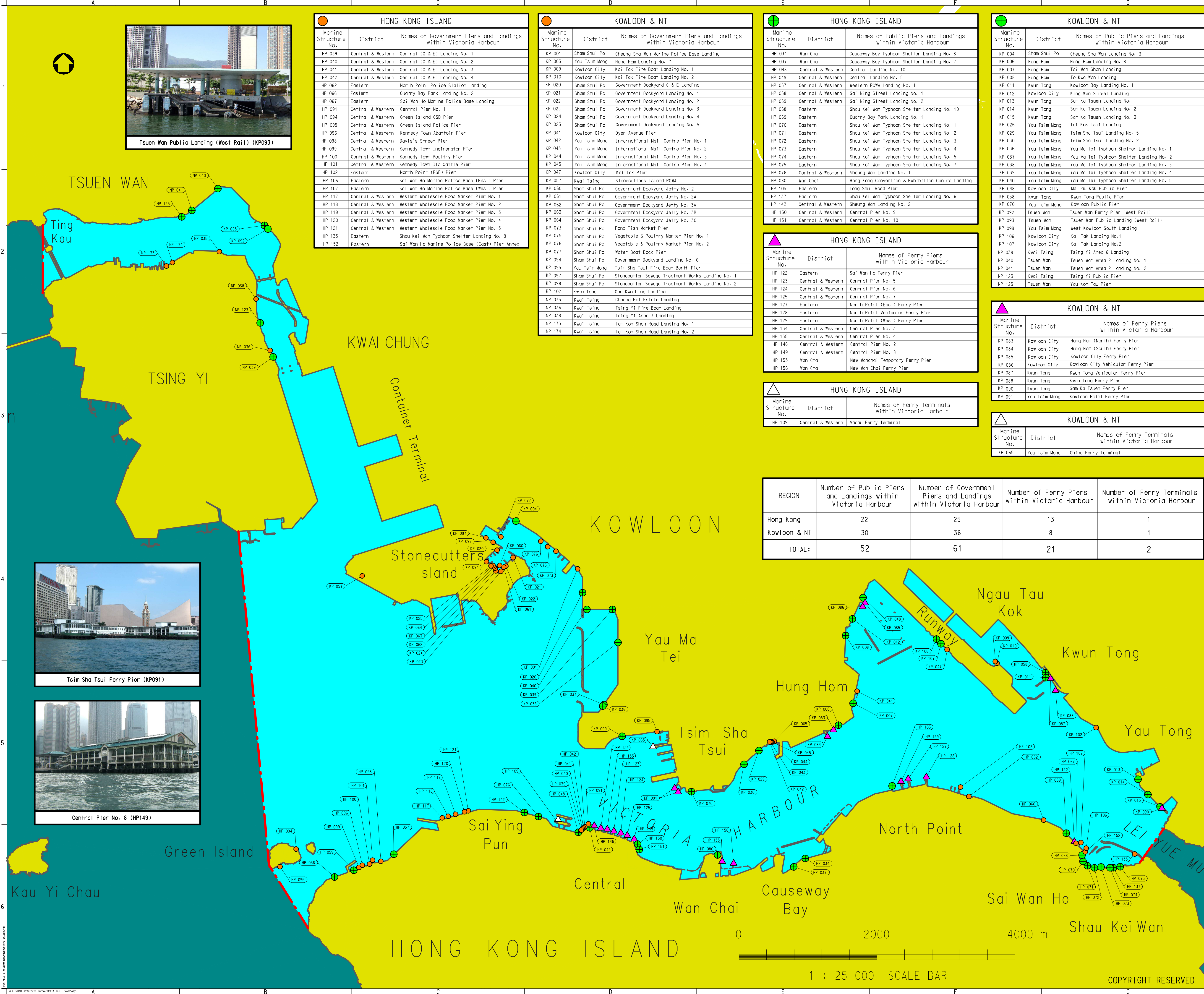
HONG KONG ISLAND		
Marine Structure No.	District	Names of Ferry Piers within Victoria Harbour
HP 122	Eastern	Sai Wan Ho Ferry Pier
HP 123	Central & Western	Central Pier No. 5
HP 124	Central & Western	Central Pier No. 6
HP 125	Central & Western	Central Pier No. 7
HP 127	Eastern	North Point (East) Ferry Pier
HP 128	Eastern	North Point (West) Ferry Pier
HP 129	Eastern	North Point Vehicular Ferry Pier
HP 134	Central & Western	Central Pier No. 3
HP 135	Central & Western	Central Pier No. 4
HP 146	Central & Western	Central Pier No. 2
HP 149	Central & Western	Central Pier No. 8
HP 153	Wan Chai	New Wanchai Temporary Ferry Pier
HP 156	Wan Chai	New Wanchai Ferry Pier

KOWLOON & NT		
Marine Structure No.	District	Names of Ferry Piers within Victoria Harbour
KP 083	Kowloon City	Hung Hom (North) Ferry Pier
KP 084	Kowloon City	Hung Hom (South) Ferry Pier
KP 085	Kowloon City	Kowloon City Ferry Pier
KP 086	Kowloon City	Kowloon City Vehicular Ferry Pier
KP 087	Kwun Tong	Kwun Tong Vehicular Ferry Pier
KP 088	Kwun Tong	Kwun Tong Ferry Pier
KP 090	Kwun Tong	Sam Ka Tsuen Ferry Pier
KP 091	Yau Tsim Mong	Kowloon Point Ferry Pier

HONG KONG ISLAND		
Marine Structure No.	District	Names of Ferry Terminals within Victoria Harbour
HP 109	Central & Western	Macao Ferry Terminal

KOWLOON & NT		
Marine Structure No.	District	Names of Ferry Terminals within Victoria Harbour
KP 065	Yau Tsim Mong	China Ferry Terminal

REGION	Number of Public Piers and Landings within Victoria Harbour	Number of Government Piers and Landings within Victoria Harbour	Number of Ferry Piers within Victoria Harbour	Number of Ferry Terminals within Victoria Harbour
Hong Kong	22	25	13	1
Kowloon & NT	30	36	8	1
TOTAL:	52	61	21	2



COPYRIGHT RESERVED

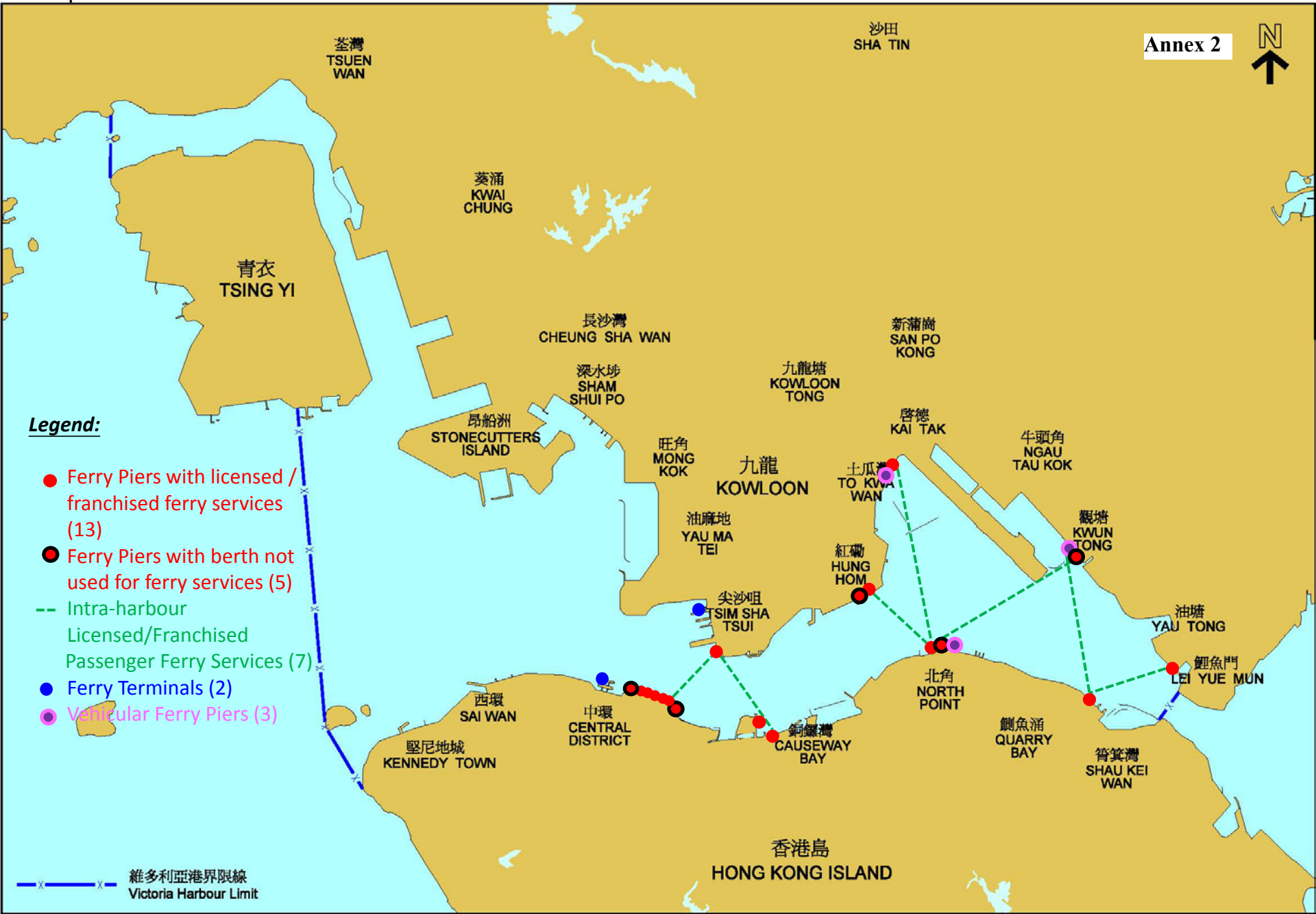
Transportation Uses – within Victoria Harbour



Legend:

- Ferry Piers with licensed / franchised ferry services (13)
- Ferry Piers with berth not used for ferry services (5)
- Intra-harbour Licensed/Franchised Passenger Ferry Services (7)
- Ferry Terminals (2)
- Vehicular Ferry Piers (3)

—x—x— Victoria Harbour Limit



Port and Industrial Uses (water) – within Victoria Harbour

Annex 3



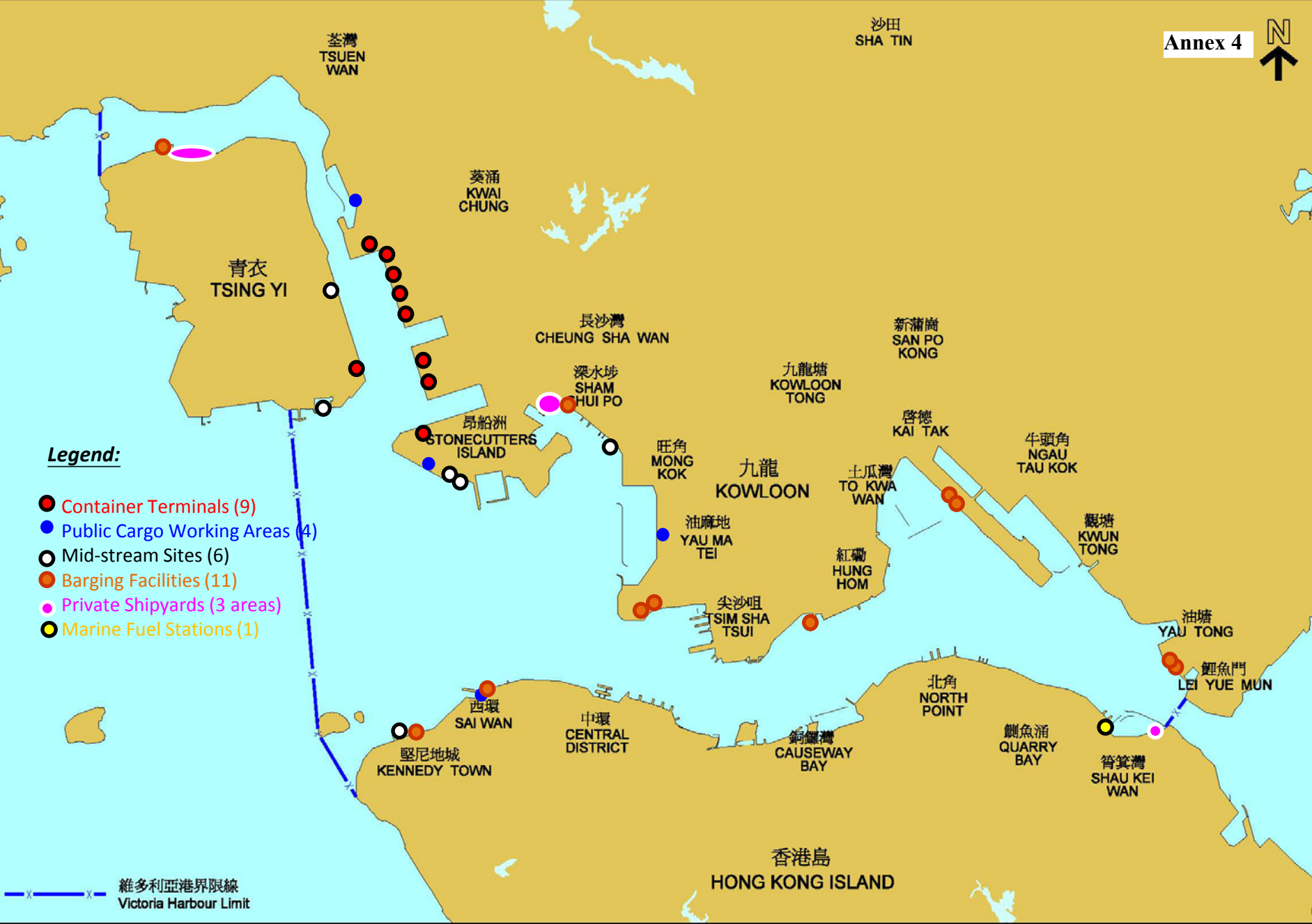
Legend:

- Typhoon Shelters (7)
- Designated Private Mooring Areas (11)
- Designated Bunkering Areas (3)

維多利亞港界限線
Victoria Harbour Limit



Port and Industrial Uses (land) – within Victoria Harbour



荃灣
TSUEN WAN

沙田
SHA TIN

葵涌
KWAI CHUNG

青衣
TSING YI

長沙灣
CHEUNG SHA WAN

新蒲崗
SAN PO KONG

深水埗
SHAM HUI PO

九龍塘
KOWLOON TONG

昂船洲
STONECUTTERS ISLAND

旺角
MONG KOK

九龍
KOWLOON

啓德
KAI TAK

牛頭角
NGAU TAU KOK

油麻地
YAU MA TEI

土瓜灣
TO KWA WAN

觀塘
KWUN TONG

尖沙咀
TSIM SHA TSUI

紅磡
HUNG HOM

油塘
YAU TONG

西環
SAI WAN

中環
CENTRAL DISTRICT

北角
NORTH POINT

鯉魚門
LEI YUE MUN

堅尼地城
KENNEDY TOWN

銅鑼灣
CAUSEWAY BAY

鯉魚涌
QUARRY BAY

筲箕灣
SHAU KEI WAN

香港島
HONG KONG ISLAND

Municipal Uses (1 of 2) – within Victoria Harbour

Legend:

- Wholesale Food Markets (2)
- Wholesale Fish Markets (3)
- Refuse Transfer Stations (2)
- Tide Gauge Station (1)
- Marine Offices/Harbour Patrol Offices (1)
- Marine Refuse Collection Points (2)
- Government Dockyard (1)
- Police Operational Facilities (4)
- Fire Services Operational Facilities (4)
- Customs Operational Facilities (1)

 維多利亞港界限線
Victoria Harbour Limit



Municipal Uses (2 of 2) – within Victoria Harbour



Tourism / Recreational Uses – within Victoria Harbour

Annex 7



Legend:

- Marinas (1)
- Cruise Terminals (2)
- * No Water Sports Centres within Victoria Harbour Limit

維多利亞港界限線
Victoria Harbour Limit



Tourism / Recreational Uses – in Hong Kong



- Legend:**
- Marinas (12)
 - Cruise Terminals (2)
 - Water Sports Centres run by LCSD (5)
 - Water Sports Facilities run by non-government entities (not exhaustive)