

# **Proposed Pedestrian Facilities for Public Housing Development in Kennedy Town**

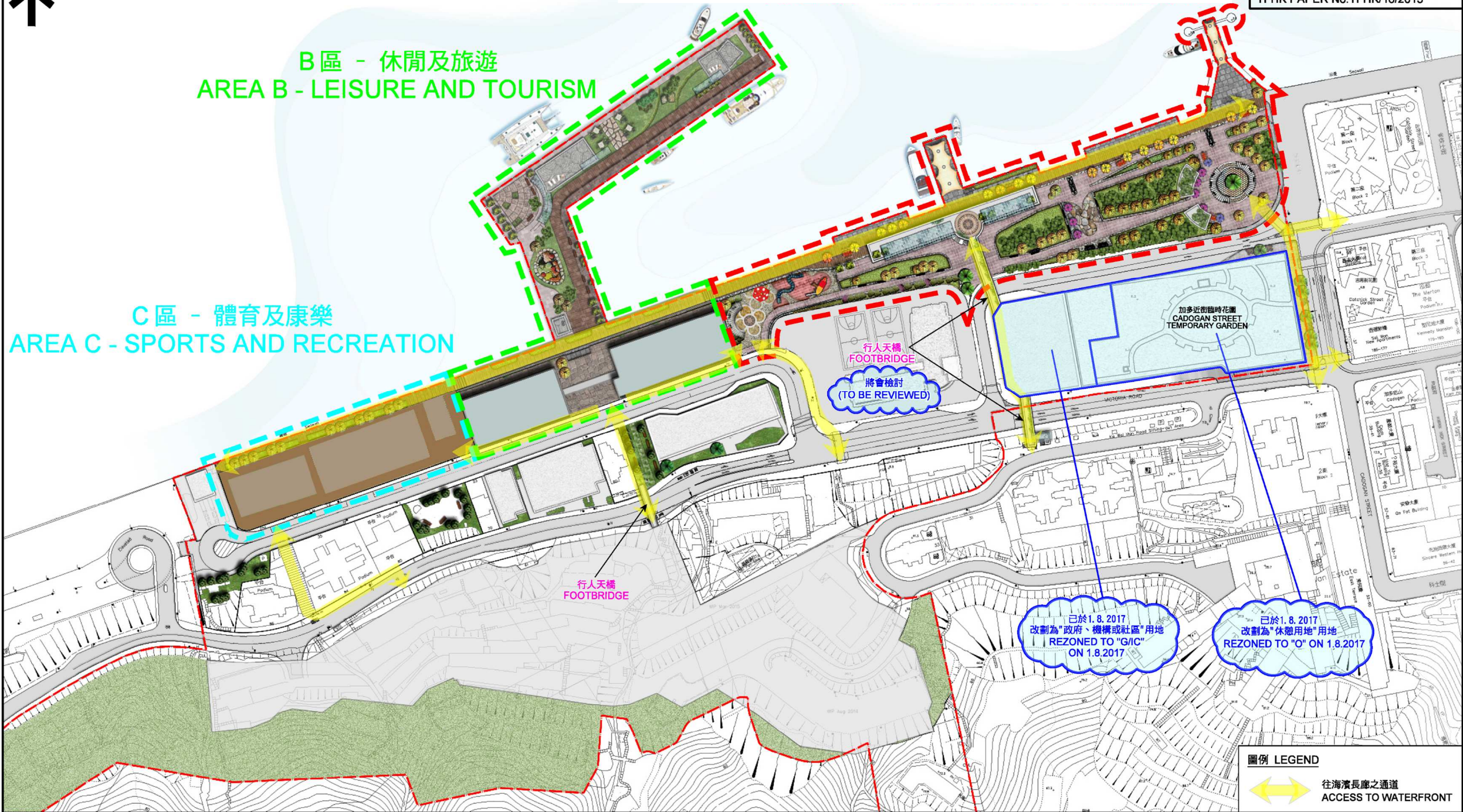
Harbourfront Commission

Task Force on Harbourfront Developments on Hong Kong Island



B區 - 休閒及旅遊  
AREA B - LEISURE AND TOURISM

C區 - 體育及康樂  
AREA C - SPORTS AND RECREATION



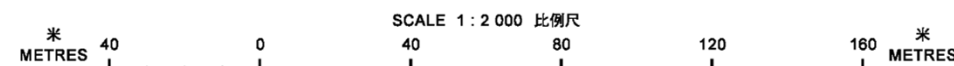
**圖例 LEGEND**

往海濱長廊之通道  
ACCESS TO WATERFRONT

- 本摘要圖於2015年11月11日擬備  
EXTRACT PLAN PREPARED ON 11.11.2015
- 於2018年2月1日更新  
UPDATED ON 1.2.2018  
(以藍色標示)  
(MARKED IN BLUE)

**堅尼地城西部土地用途檢討**  
**LAND USE REVIEW ON THE WESTERN PART OF KENNEDY TOWN**

經修訂的土地用途檢討方案 - 往海濱長廊之連接及可連性  
REVISED LAND USE PROPOSAL - CONNECTIVITY AND ACCESSIBILITY TO WATERFRONT AREA



規劃署  
PLANNING DEPARTMENT

參考編號  
REFERENCE No.  
M/H1/15/63

圖 PLAN  
8



### Under PlanD's Land Use Review:

- 3 Nos of At-grade Pedestrian Accesses to Harbourfront
- 2 Sets of Grade-separated Pedestrian Accesses to Harbourfront

本圖摘自港島區海濱發展專責小組會議文件編號 TFHK/16/2015  
EXTRACT FROM  
TFHK PAPER No. TFHK/16/2015

往海濱的分隔行人通道  
GRADE SEPARATED PEDESTRIAN  
ACCESS TO HARBOURFRONT

往海濱的地面行人通道  
AT-GRADE PEDESTRIAN  
ACCESS TO HARBOURFRONT

行人天橋  
FOOTBRIDGE  
將會檢討  
(TO BE REVIEWED)

已於1.8.2017  
改劃為"政府、機構或社區"用地  
REZONED TO "G/IC"  
ON 1.8.2017

已於1.8.2017  
改劃為"休憩用地"用地  
REZONED TO "O" ON 1.8.2017

#### 圖例 LEGEND

往海濱長廊之通道  
ACCESS TO WATERFRONT

### 堅尼地城西部土地用途檢討 LAND USE REVIEW ON THE WESTERN PART OF KENNEDY TOWN

經修訂的土地用途檢討方案 - 往海濱長廊之連接及可連性  
REVISED LAND USE PROPOSAL - CONNECTIVITY AND ACCESSIBILITY TO WATERFRONT AREA

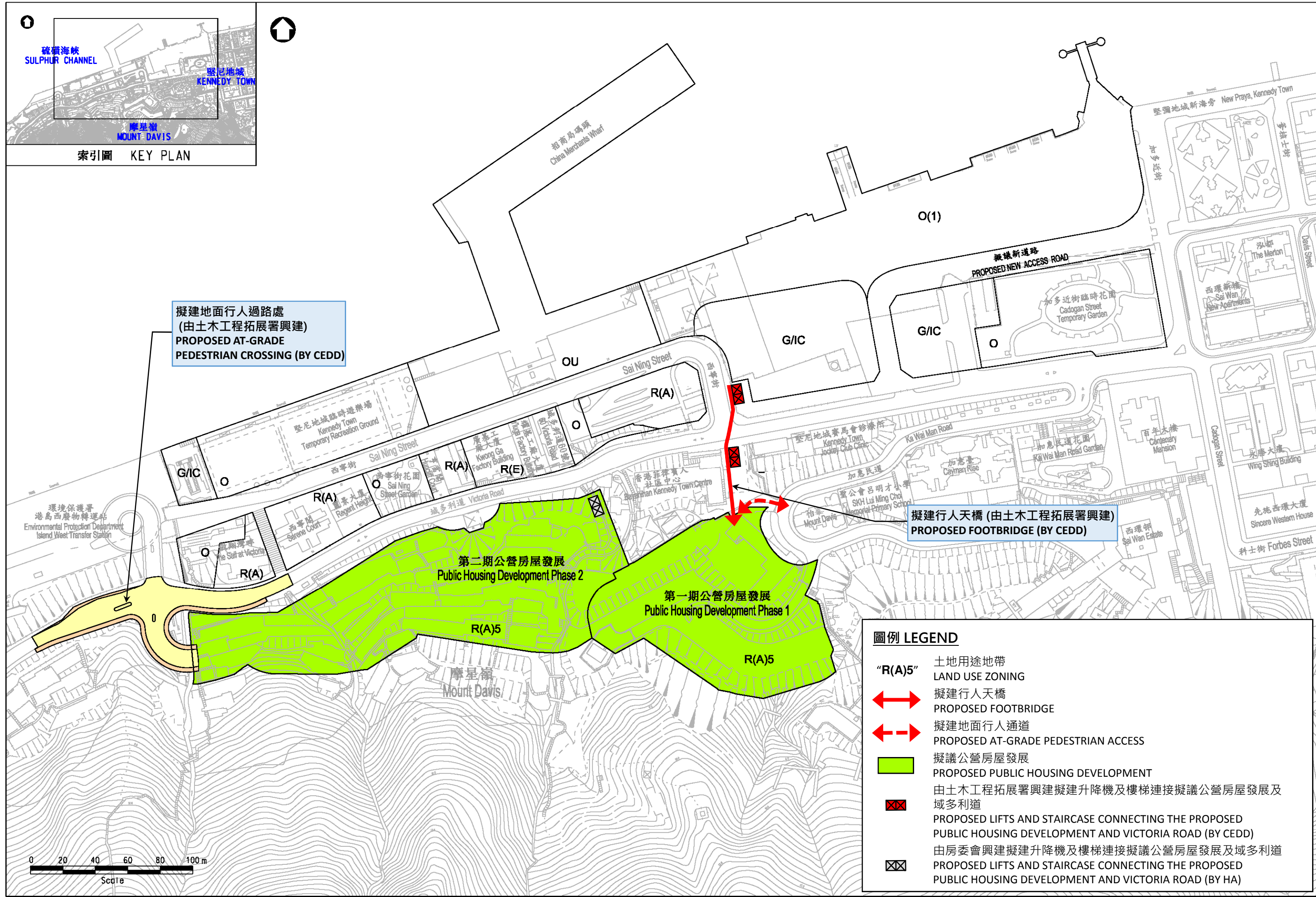
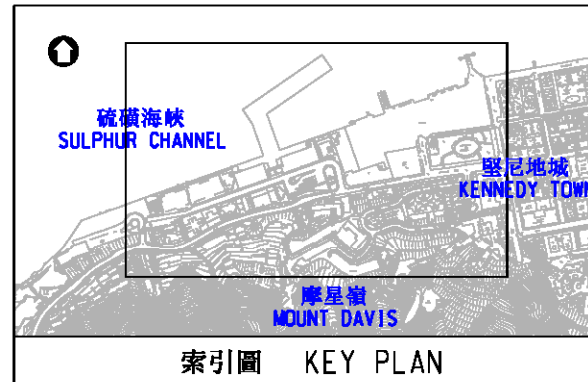
SCALE 1 : 2 000 比例尺  
米 METRES 40 0 40 80 120 160 米 METRES

• 本摘要圖於2015年11月11日擬備  
EXTRACT PLAN PREPARED ON 11.11.2015  
• 於2018年2月1日更新  
UPDATED ON 1.2.2018  
(以藍色標示)  
(MARKED IN BLUE)

規劃署  
PLANNING DEPARTMENT

參考編號  
REFERENCE No.  
M/H1/15/63

圖 PLAN  
8

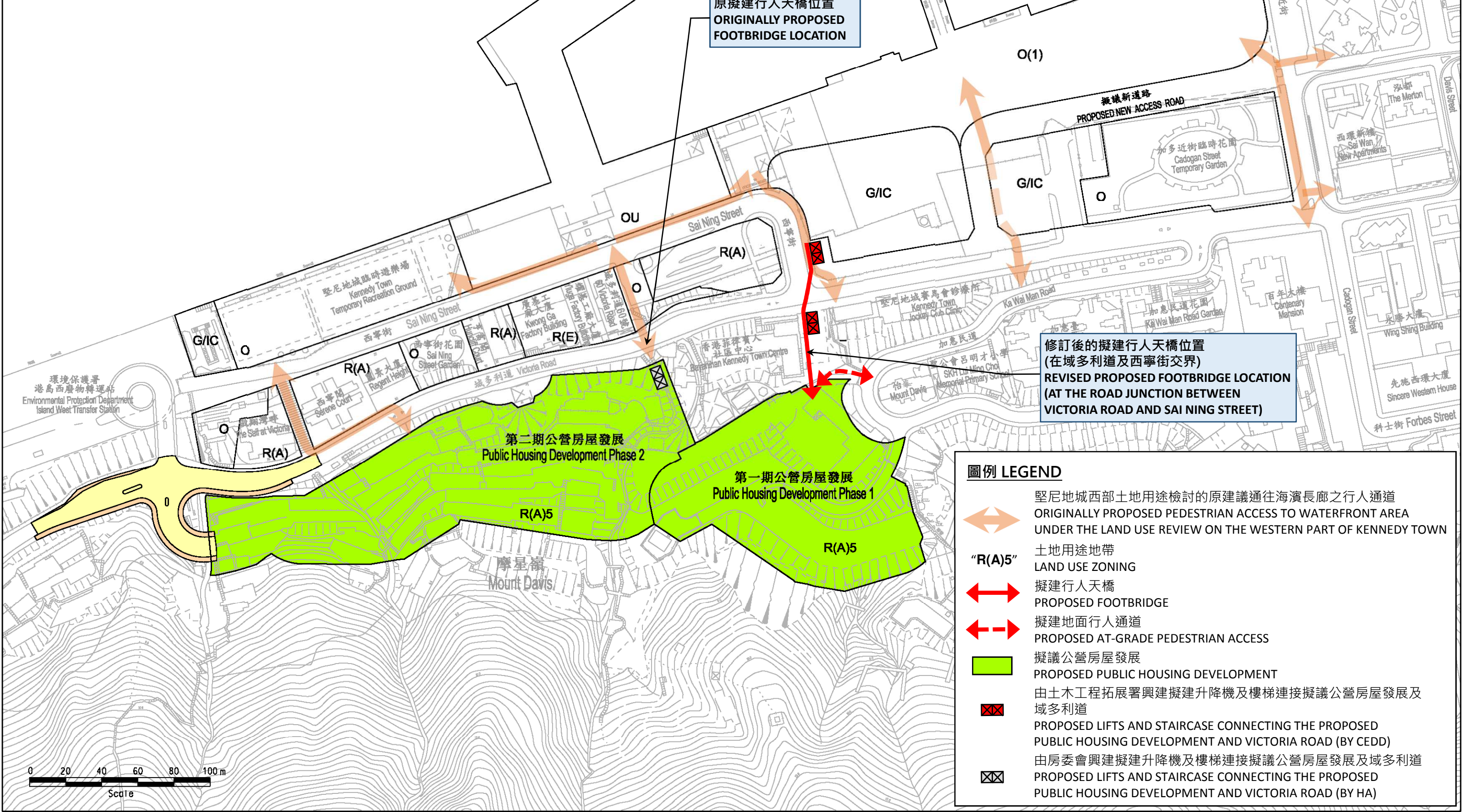
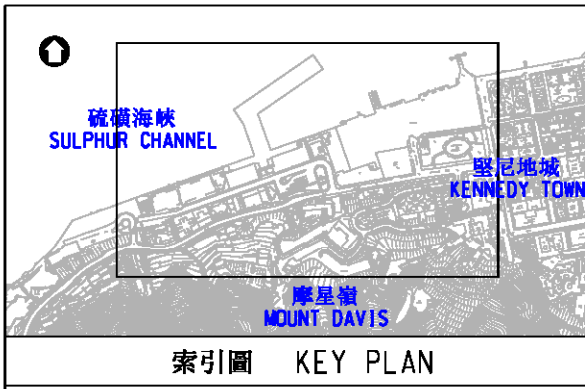


擬建地面行人過路處  
(由土木工程拓展署興建)  
PROPOSED AT-GRADE  
PEDESTRIAN CROSSING (BY CEDD)

擬建行人天橋 (由土木工程拓展署興建)  
PROPOSED FOOTBRIDGE (BY CEDD)

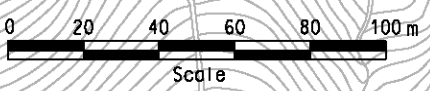
圖例 LEGEND

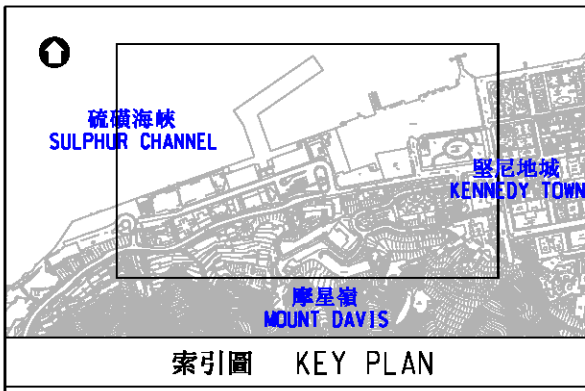
- “R(A)5” 土地用途地帶  
LAND USE ZONING
- 擬建行人天橋  
PROPOSED FOOTBRIDGE
- 擬建地面行人通道  
PROPOSED AT-GRADE PEDESTRIAN ACCESS
- 擬議公營房屋發展  
PROPOSED PUBLIC HOUSING DEVELOPMENT
- 由土木工程拓展署興建擬建升降機及樓梯連接擬議公營房屋發展及域多利道  
PROPOSED LIFTS AND STAIRCASE CONNECTING THE PROPOSED PUBLIC HOUSING DEVELOPMENT AND VICTORIA ROAD (BY CEDD)
- 由房委會興建擬建升降機及樓梯連接擬議公營房屋發展及域多利道  
PROPOSED LIFTS AND STAIRCASE CONNECTING THE PROPOSED PUBLIC HOUSING DEVELOPMENT AND VICTORIA ROAD (BY HA)



**圖例 LEGEND**

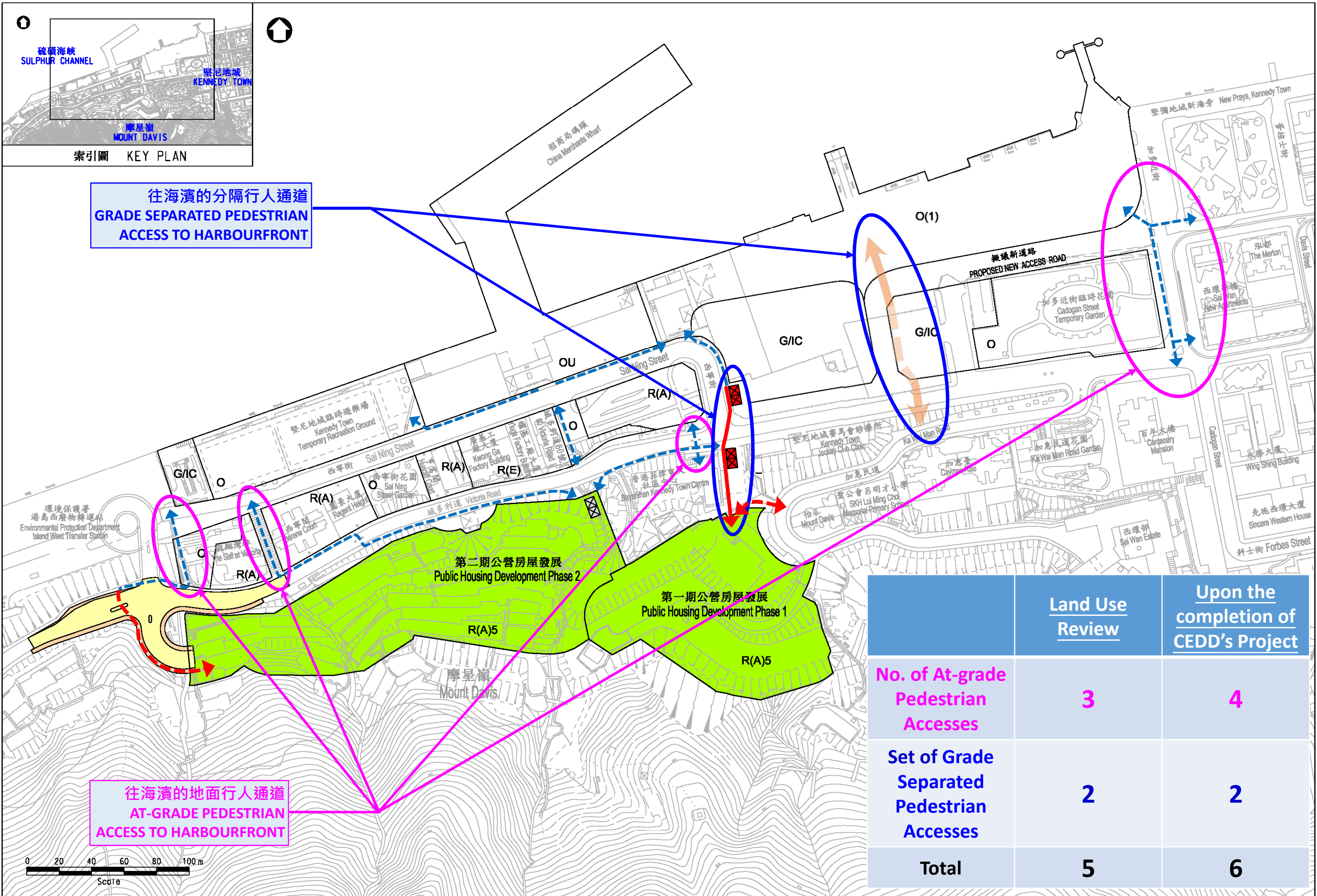
- 堅尼地城西部土地用途檢討的原建議通往海濱長廊之行人通道  
ORIGINALLY PROPOSED PEDESTRIAN ACCESS TO WATERFRONT AREA UNDER THE LAND USE REVIEW ON THE WESTERN PART OF KENNEDY TOWN
- 土地用途地帶  
LAND USE ZONING
- 擬建行人天橋  
PROPOSED FOOTBRIDGE
- 擬建地面行人通道  
PROPOSED AT-GRADE PEDESTRIAN ACCESS
- 擬議公營房屋發展  
PROPOSED PUBLIC HOUSING DEVELOPMENT
- 由土木工程拓展署興建擬建升降機及樓梯連接擬議公營房屋發展及域多利道  
PROPOSED LIFTS AND STAIRCASE CONNECTING THE PROPOSED PUBLIC HOUSING DEVELOPMENT AND VICTORIA ROAD (BY CEDD)
- 由房委會興建擬建升降機及樓梯連接擬議公營房屋發展及域多利道  
PROPOSED LIFTS AND STAIRCASE CONNECTING THE PROPOSED PUBLIC HOUSING DEVELOPMENT AND VICTORIA ROAD (BY HA)





往海濱的分隔行人通道  
GRADE SEPARATED PEDESTRIAN  
ACCESS TO HARBOURFRONT

往海濱的地面行人通道  
AT-GRADE PEDESTRIAN  
ACCESS TO HARBOURFRONT



	Land Use Review	Upon the completion of CEDD's Project
No. of At-grade Pedestrian Accesses	3	4
Set of Grade Separated Pedestrian Accesses	2	2
<b>Total</b>	<b>5</b>	<b>6</b>

**END**