

Proposed Setback of the Eastern Street North Parking Site from Seawall for Provision of Public Open Space Connecting the Fung Mat Road Waterfront Site and Sun Yat Sen Memorial Park

Open Space Development at Fung Mat Road Waterfront Site

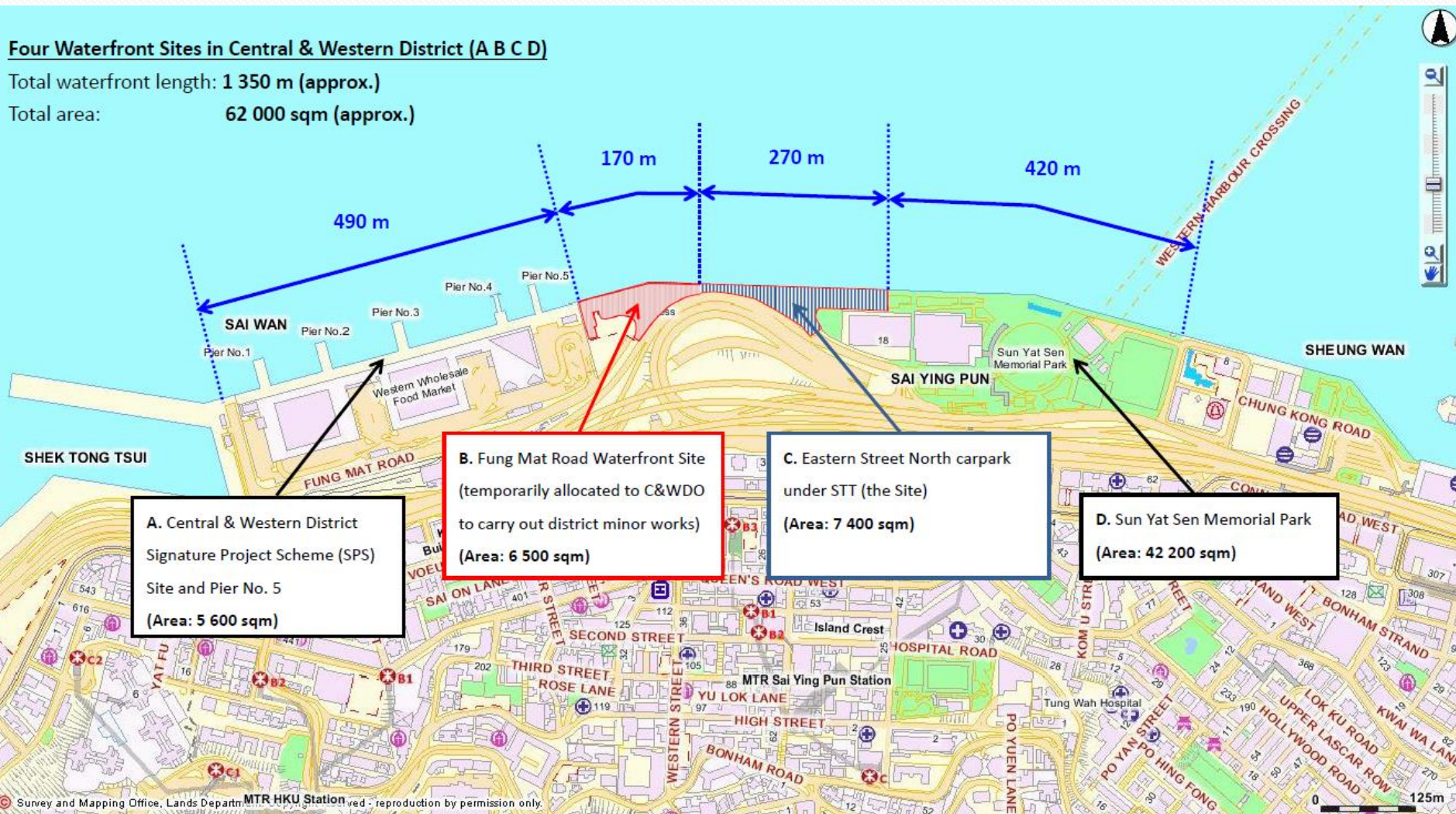


Four Waterfront Sites in Sai Ying Pun area, Central & Western District

Four Waterfront Sites in Central & Western District (A B C D)

Total waterfront length: 1 350 m (approx.)

Total area: 62 000 sqm (approx.)




A. Central & Western District Signature Project Scheme (SPS) Site and Pier No. 5 (Area: 5 600 sqm)

B. Fung Mat Road Waterfront Site (temporarily allocated to C&WDO to carry out district minor works) (Area: 6 500 sqm)

C. Eastern Street North carpark under STT (the Site) (Area: 7 400 sqm)

D. Sun Yat Sen Memorial Park (Area: 42 200 sqm)

Eastern Street North Parking Site – Site Photos



Eastern Street North Parking Site – Site Photos



Eastern Street North Parking Site – Site Photos



Eastern Street North Parking Site – Site Photos



Fung Mat Road Open Space – Overview



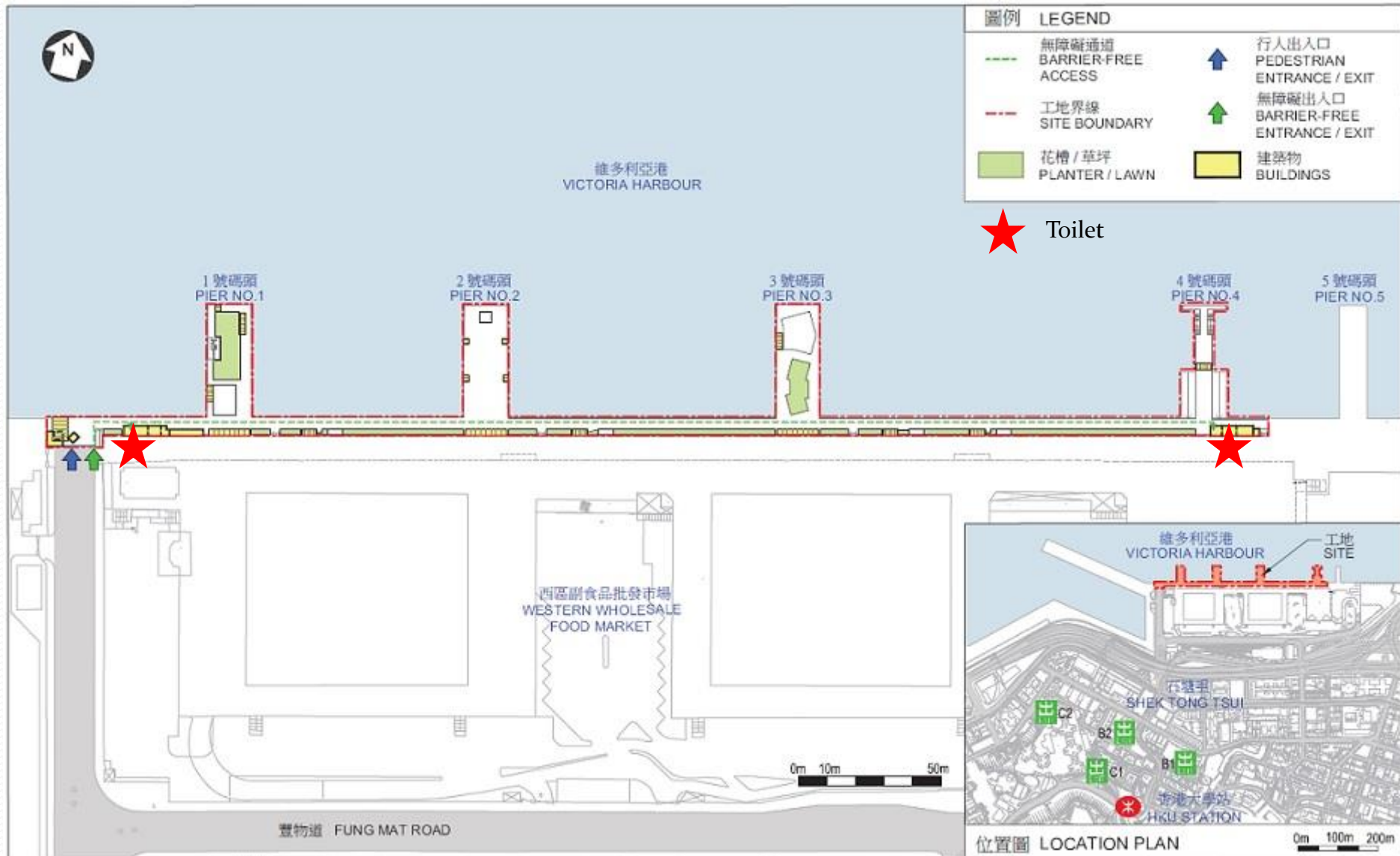
Fung Mat Road Open Space – Site photos



Fung Mat Road Open Space – Site photos

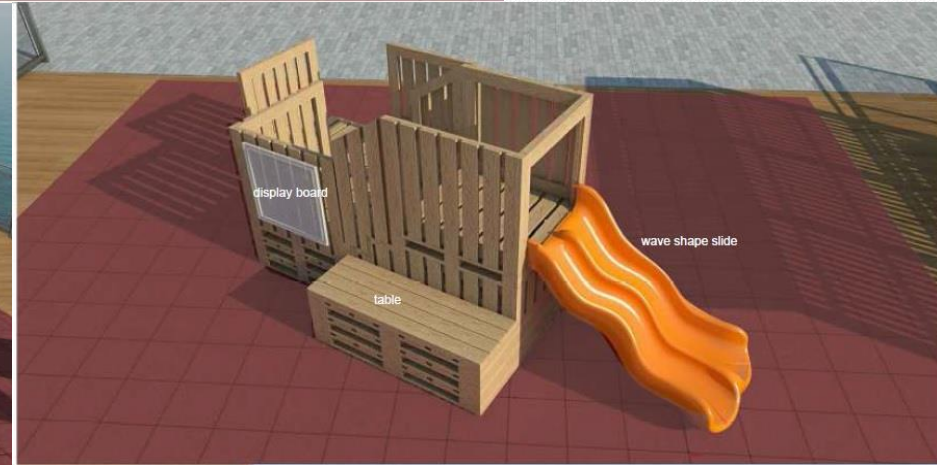


Signature Project Scheme (SPS) – Layout Plan



Signature Project Scheme (SPS)

Pier No.1



Signature Project Scheme (SPS)

Pier No.2



Signature Project Scheme (SPS)

Pier No.3



Signature Project Scheme (SPS)

Pier No.4





Thank You