

Boardwalk underneath Island Eastern Corridor – Investigation

Task Force on Harbourfront Developments on Hong Kong Island










12 January 2017

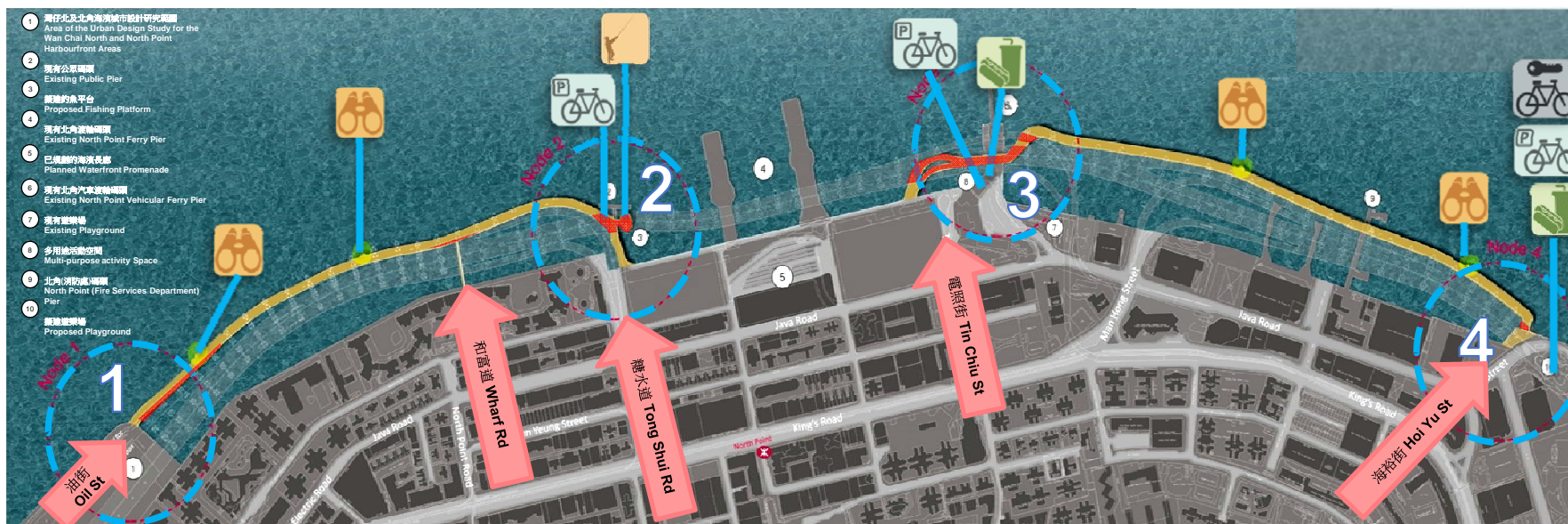


AECOM

Recommended Scheme of the Boardwalk - Master Layout Plan

Legend:

-  Boardwalk Alignment
-  Viewing Platform
-  Bicycle Parking
-  Cycle Rental Kiosk
-  Activity Node
-  Fishing Platform
-  Food & Beverage Kiosk
-  Boardwalk Covered by IEC
-  Access Point



1. Oil Street

- Connection to future waterfront open space

2. Tong Shui Road

- Connection to future waterfront open space
- Multi-purpose activity space

3. North Point Vehicular Ferry Pier

- Multi-purpose activity space
- Connection to waterfront open spaces
- Food & beverage kiosk

4. Hoi Yu Street

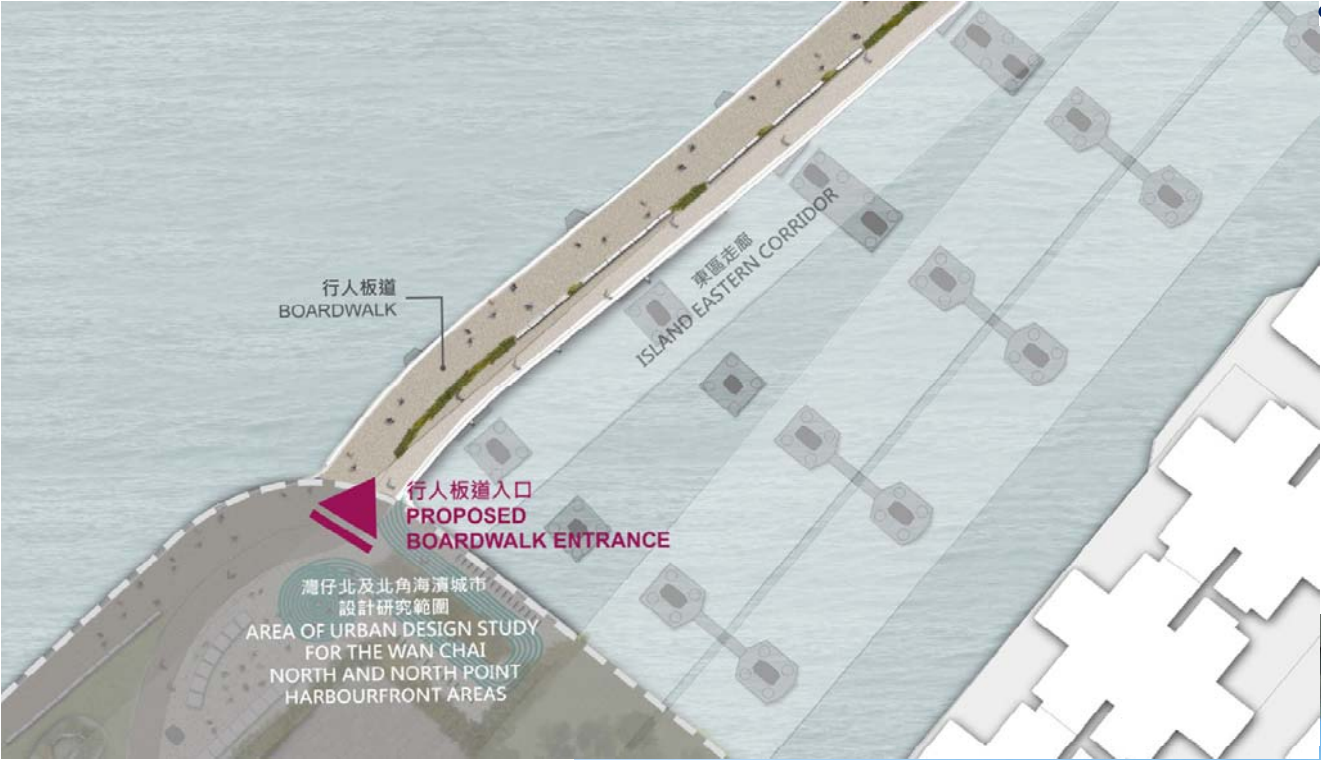
- Playground under IEC
- Public artworks display
- Food & beverage kiosk

Recommended Boardwalk Scheme

- 10m-boardwalk scheme
- Shared use among various social and recreational activities
- Minimized visual impact
- Adopt minimal design concept



Activity Node (1) - Oil Street

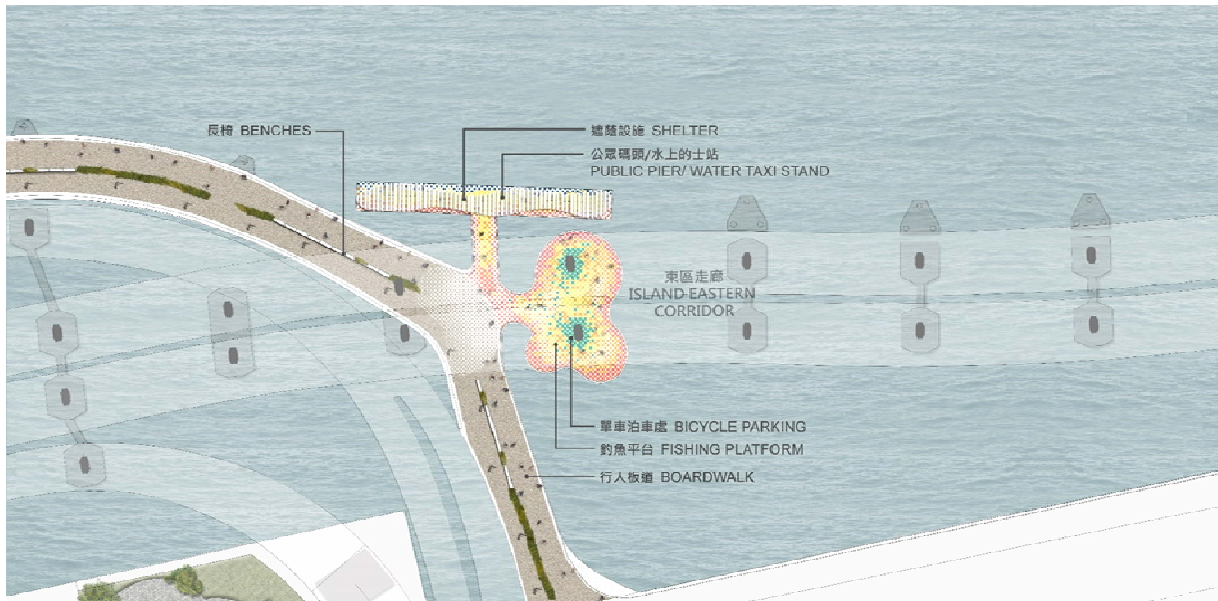


- Pocket garden, seating area, children’s play area and cycle track are proposed at the future waterfront open space under the Urban Design Study for the Wan Chai North and North Point harbourfront areas



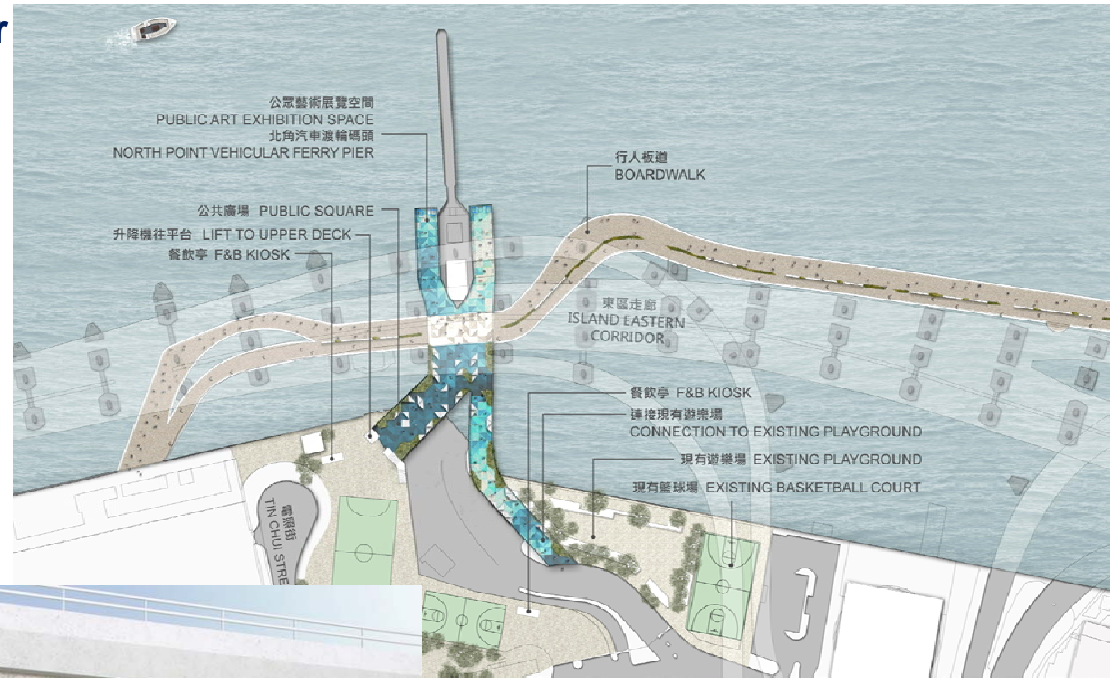
Activity Node (2) - Tong Shui Road

- A new fishing platform is proposed as an extension from the eastern edge of the Tong Shui Road Pier. The Pier can also serve as a boarding point for water taxi services.



Activity Node (3) - North Point Vehicular Ferry Pier

- The boardwalk passes through the upper deck of the pier, which could be used as an outdoor multi-purpose activity space. The existing ramp leading to the upper deck of the pier connects the boardwalk to the surrounding recreational facilities.



Activity Node (4) - Hoi Yu Street



- Cycle rental kiosk and food and beverage kiosk are suggested. There will be public artworks in different formats to make this an artistic and attractive entrance. We also propose a water playground to activate the space.



Stage 2 Community Engagement

- Period: 29 November 2016 to 28 January 2017 for 2 months

Activities Schedule	Date
Eastern District Council Consultation	29 Nov 2016
Focus Group Meeting	15 Dec 2016
1st Community Forum	17 Dec 2016
Harbourfront Commission Consultation	12 Jan 2017
2nd Community Forum	14 Jan 2017

- Latest information is available at the project website (<http://www.boardwalk.gov.hk>).

Thank you!