


Proposed Quick-wins & Enhancement Opportunities for 22 Action Areas



BACKGROUND

HPR Sub-com's TOR

↪ HPR Sub-com to identify enhancement opportunities along harbourfront.

December 2008

↪ HEC requested HPR Sub-com to identify areas of concerns & make recommendation to HEC.

March ~ June 2009

↪ HPR Sub-com held numerous meetings to follow up.
↪ Agreed to divide the harbourfront into **22 Action Areas** for enhancement.

July 2009

↪ HPR Sub-com agreed to submit proposals on quick-wins & enhancement opportunities for 22 Action Areas to HEC.

August 2009

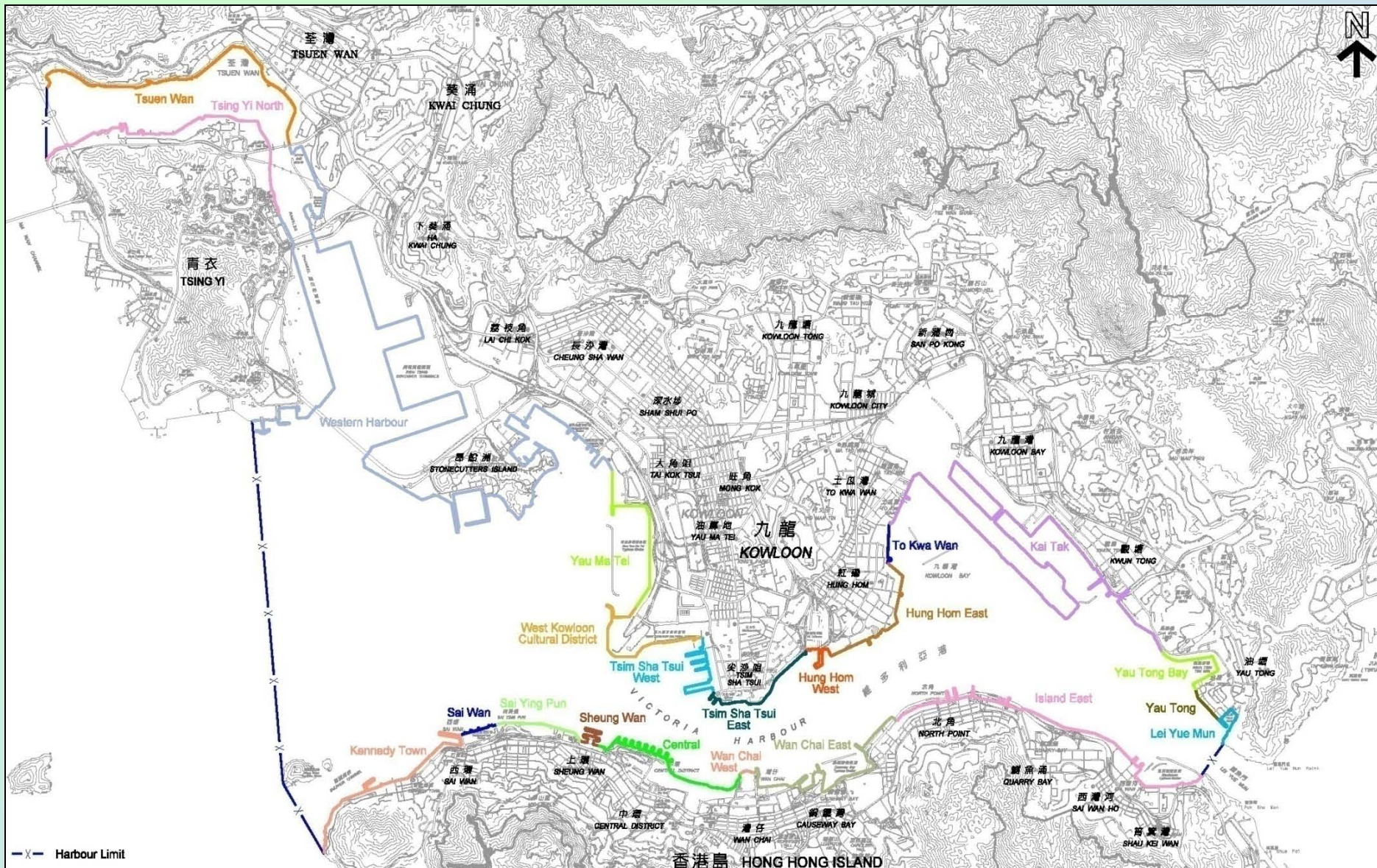
↪ Proposals for 22 Action Areas endorsed by HEC & submitted to Government for consideration.

October 2009

↪ Proposals for 22 Action Areas highlighted in CE's 2009-10 Policy Address.
↪ DEVB to co-ordinate efforts of concerned bureaux/departments to take forward the proposals.

22 Action Areas for Identification of Quick Wins & Enhancements

(demarcation based on respective site characteristics & dynamics)



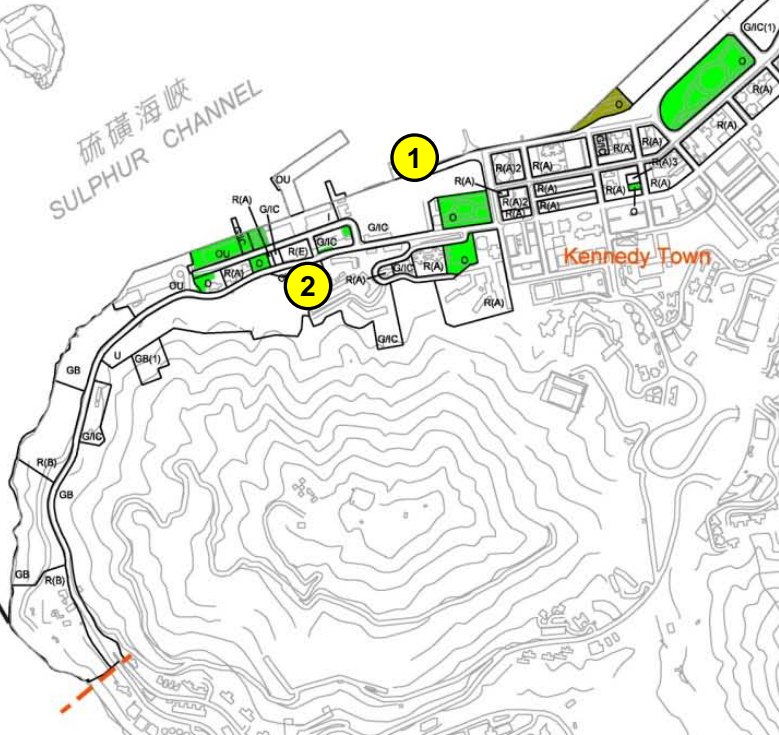
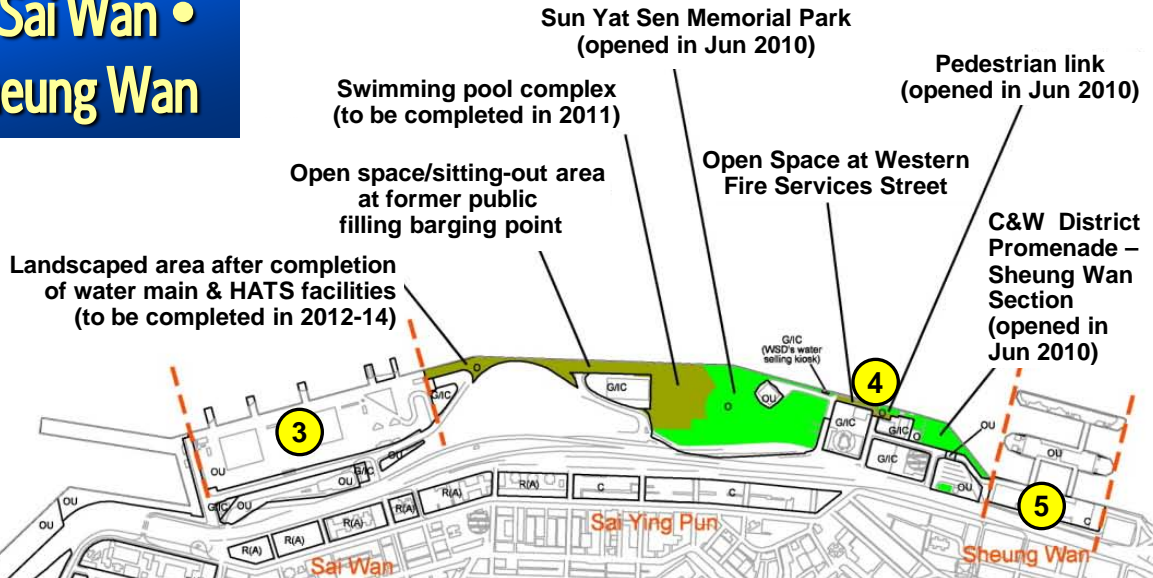
Proposed Quick-wins & Enhancement Opportunities

- Develop temporary waterfront promenade
- Enhance existing open space & LCSD facilities
- Mitigate construction works / Address interface of existing uses/public areas
- Improve waterfront accessibility & connectivity
- Incorporate harbourfront enhancement in on-going projects & studies
- Longer term proposals (enhancement of vacant piers, provision of marine leisure uses)

Action Areas on Hong Kong Island

1. Kennedy Town
2. Sai Wan
3. Sai Ying Pun
4. Sheung Wan
5. Central
6. Wan Chai West
7. Wan Chai East
8. Island East

Kennedy Town • Sai Wan • Sai Ying Pun • Sheung Wan



- 1 Enhance vacant piers at ex-incinerator & abattoir site for public use
- 2 Land use review of Kennedy Town & Mount Davis area to include harbourfront enhancement
- 3 Western Wholesale Food Market :
 - enhance vacant piers for public use
 - enhance entire site by providing retail/dining facilities

Kennedy Town • Sai Wan • Sai Ying Pun • Sheung Wan



Landscaped area after completion of water main & HATS facilities (to be completed in 2012-14)

Swimming pool complex (to be completed in 2011)

Open space/sitting-out area at former public filling barging point

Sun Yat Sen Memorial Park (opened in Jun 2010)

Open Space at Western Fire Services Street

Pedestrian link (opened in Jun 2010)

C&W District Promenade – Sheung Wan Section (opened in Jun 2010)



- ④ Western Fire Services Street
— widen the existing temporary promenade & beautify streetscape
- ⑤ Shun Tak Centre
— improve at-grade footpath

Central • Wan Chai West • Wan Chai East

Victoria Harbour

Waterfront promenade & open space
at the new Central harbourfront

Open space within
Tamar Development Project
(to be completed in 2011)

Open space in WDII

Central Pier Promenade



Golden Bauhinia Square

- 1 Along ferry piers areas — designate areas for market/ hawker/ performance activities
- 2 Golden Bauhinia Square and adjoining promenade — upgrading
- 3 Billboard to the west of Wan Chai East PTW — already removed

Island East

North Point Promenade
(opened in Jun 2010)

Extension of
Man Hong Street Playground

Hoi Yu Street
waterfront promenade

Quarry Bay Park Phase 2
(Stages 2 & 3)

Aldrich Park (to be
completed in 2011)

Extension of
Aldrich Bay
Park Promenade

- 1 Ex-North Point Estate :
Western Lot — temporary waterfront promenade
Central Lot — temporary street market
Eastern Lot — temporary open space
- 2 Hoi Yu Street — temporary waterfront promenade/open space



Hoi Yu Street waterfront



Waterfront promenade &
open space at
ex-North Point Estate site



North Point Promenade at Eastern Lot of ex-NPE site

Victoria Harbour

Island East

Shaukeiwan
Typhoon Shelter

A Kung
Ngam

鯉魚門
Lei Yue Mun

白沙灣
Pak

酒灣
TSAU
WAN

三聖村
Sam-Ka
Tsuen

馬山村
Ma San
Tsuen



Thank You

