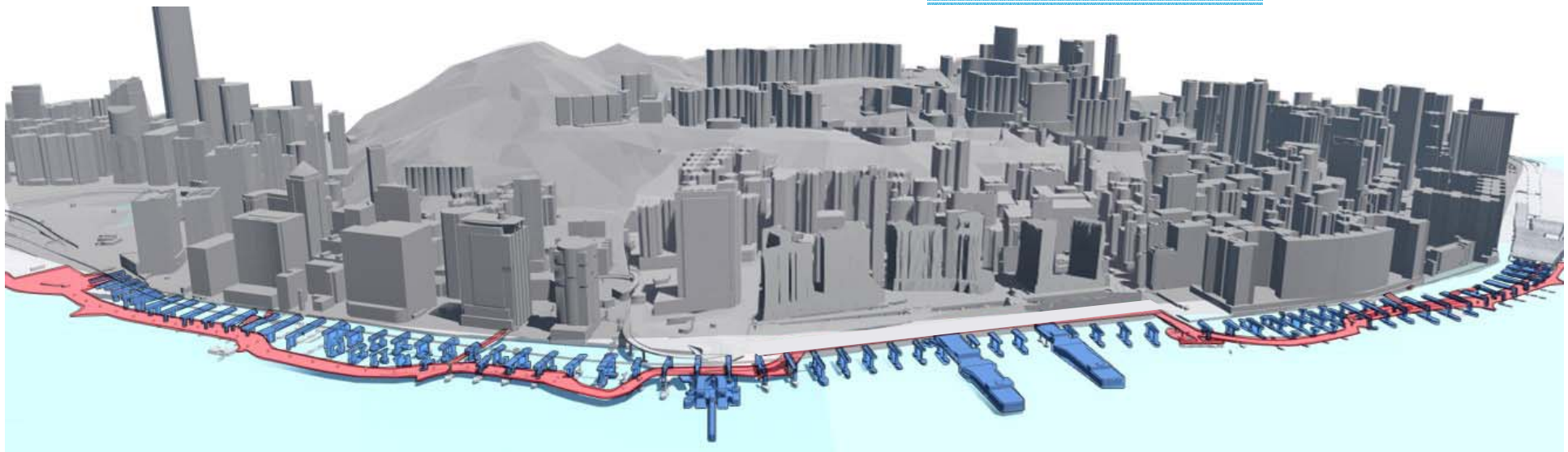




South Development Office  
Civil Engineering and Development Department

# Briefing on the Gazette Scheme of the Boardwalk underneath the Island Eastern Corridor (IEC)

September 2020



# Background Information

Development Stage	Time
Stage 1 Community Engagement (CE1)	February 2016 – March 2016
Stage 2 Community Engagement (CE2)	November 2016 – January 2017
Stage 3 Community Engagement (CE3)	February 2019 – April 2019
Commencement of Design	December 2019

## Objective of the Briefing

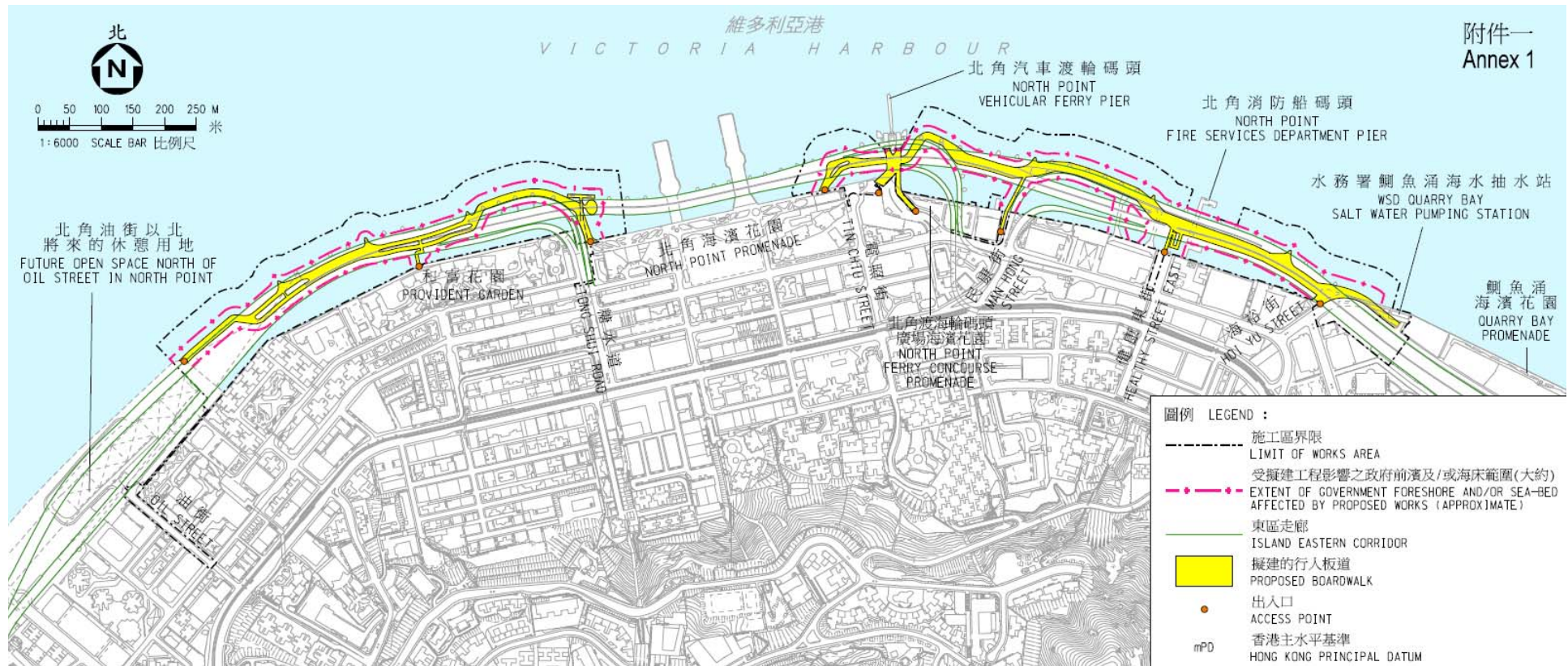
- To brief members on the gazette scheme of the proposed Boardwalk underneath Island Eastern Corridor (IEC) (Boardwalk), including the gazette procedure and the enhancement of the Boardwalk scheme
- In response to the public views to commence the construction works as early as possible, preparation works are ongoing and will be completed by phases
- The proposed scheme is ready for gazettal and we will continue to work on the architectural and landscape design of the Boardwalk and consult HC in due course

## Major Views and Comments from Key Stakeholders in CE3

- General agreement on the alignment and width as well as supporting facilities and clear support for early implementation
- Reducing the gradient and level of boardwalk for a more comfortable and closer to water walking environment
- More Viewing Platforms for public enjoyment
- Integrating with the planned and existing promenade to achieve a continuous waterfront promenade

# Gazette Scheme – Layout Plan

附件一  
Annex 1



Remarks: The information shown are for reference only and are subject to detailed design. 附註: 資料僅作參考並有待詳細設計.

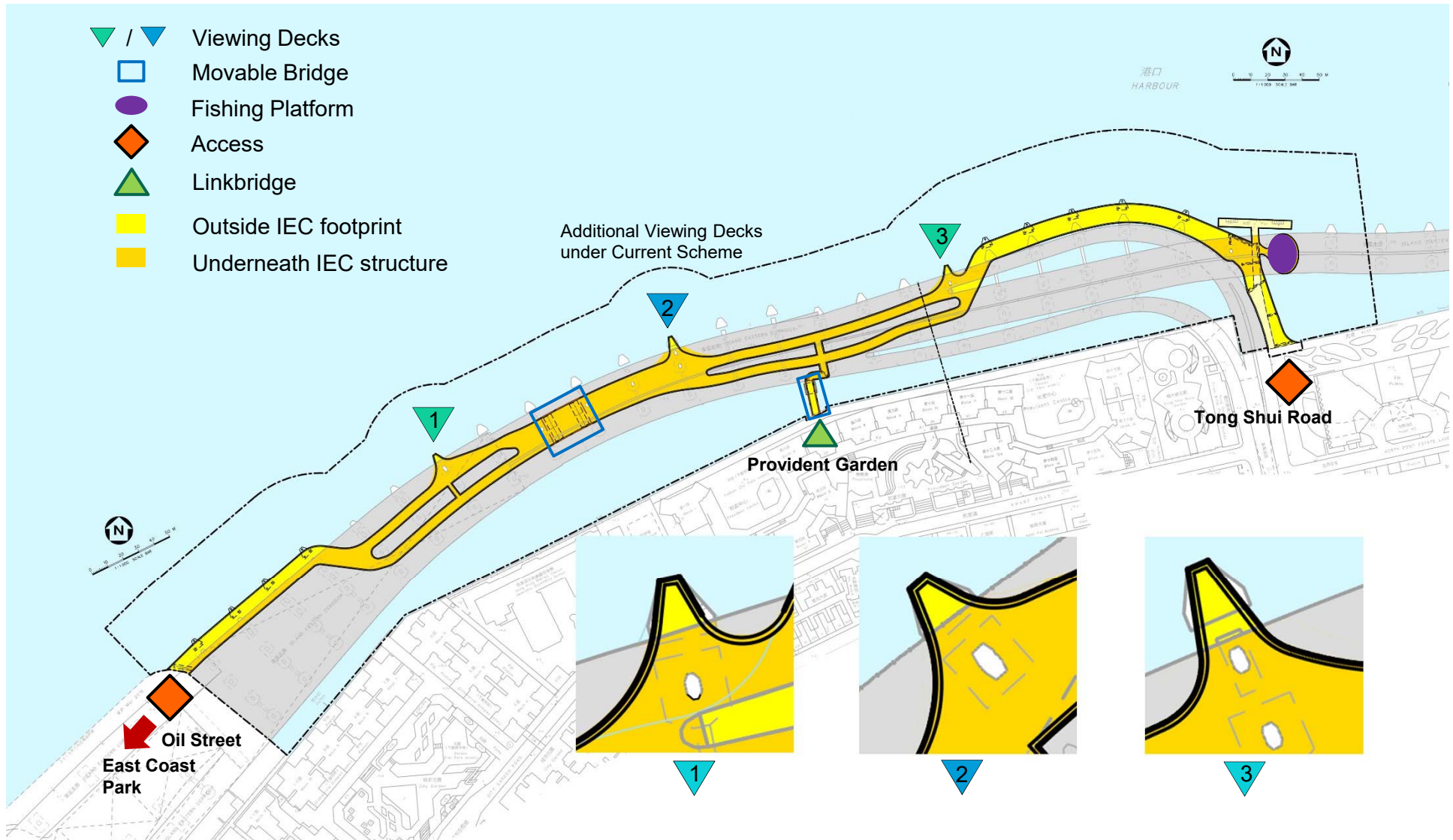


# Gazette Scheme – Eastern Section



Remarks: The information shown are for reference only and are subject to detailed design. 附註: 資料僅作參考並有待詳細設計。

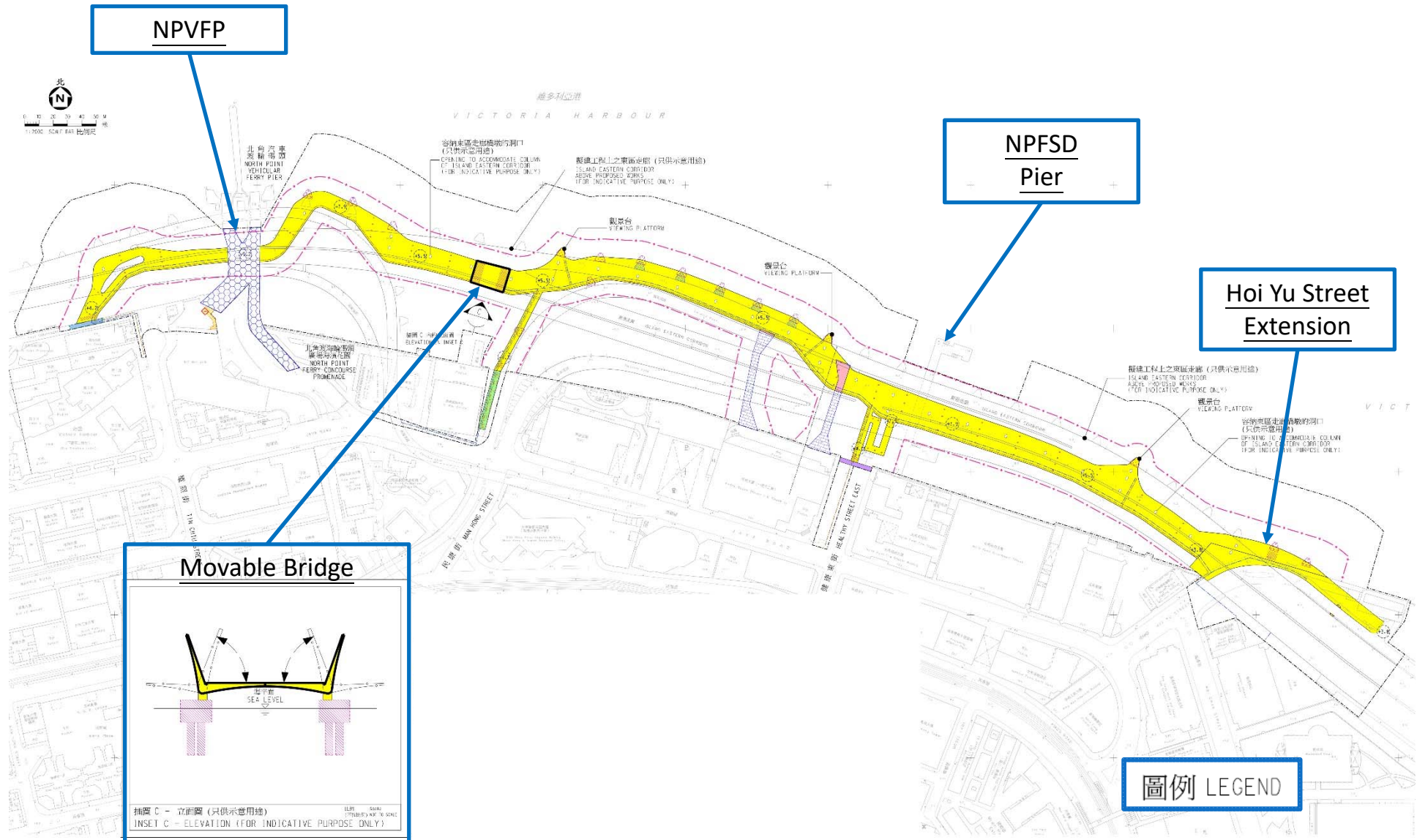
# Gazette Scheme – Western Section



Remarks: The information shown are for reference only and are subject to detailed design. 附註: 資料僅作參考並有待詳細設計.



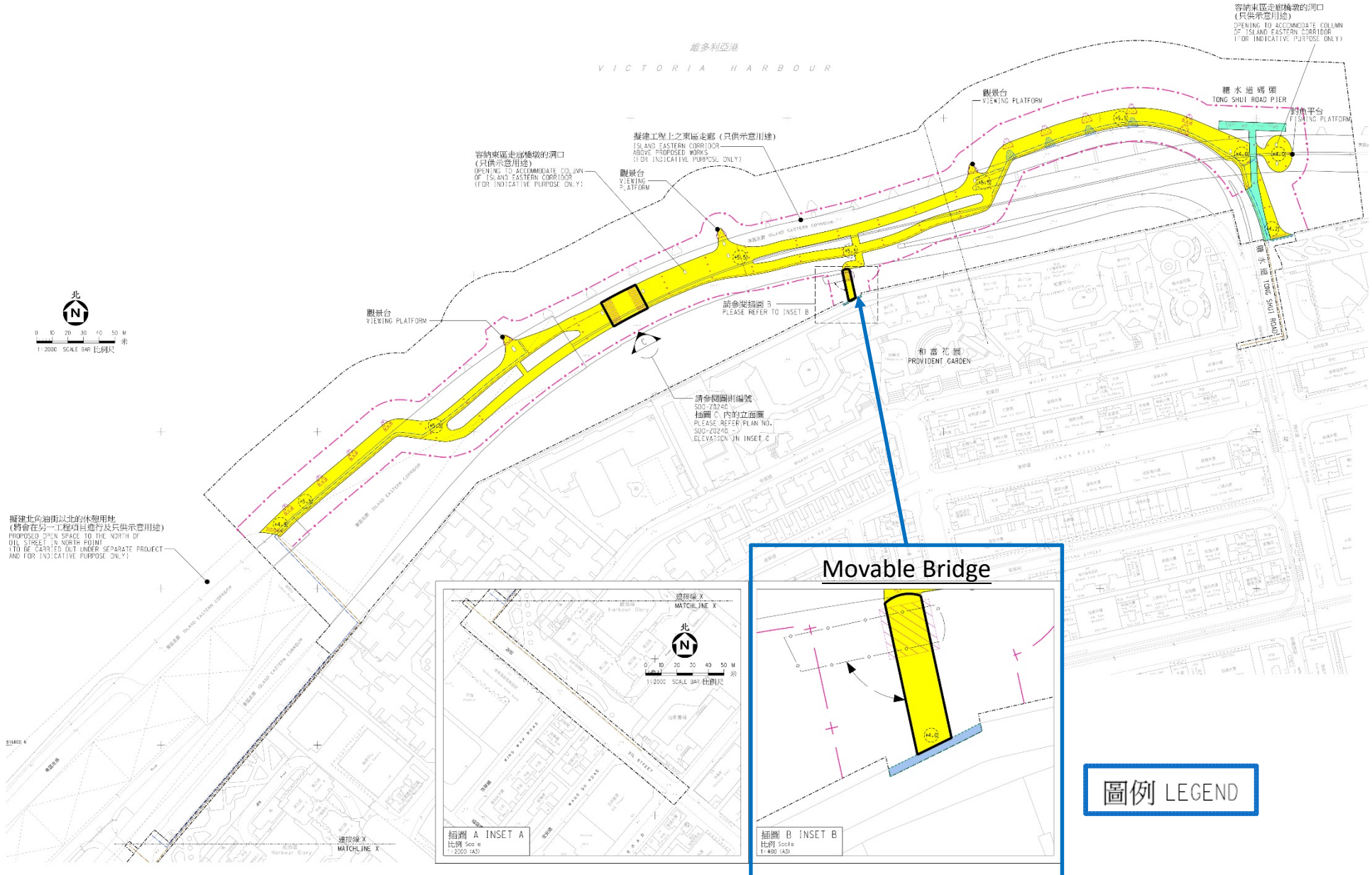
# Gazette Scheme – Eastern Section



Remarks: The information shown are for reference only and are subject to detailed design. 附註: 資料僅作參考並有待詳細設計.

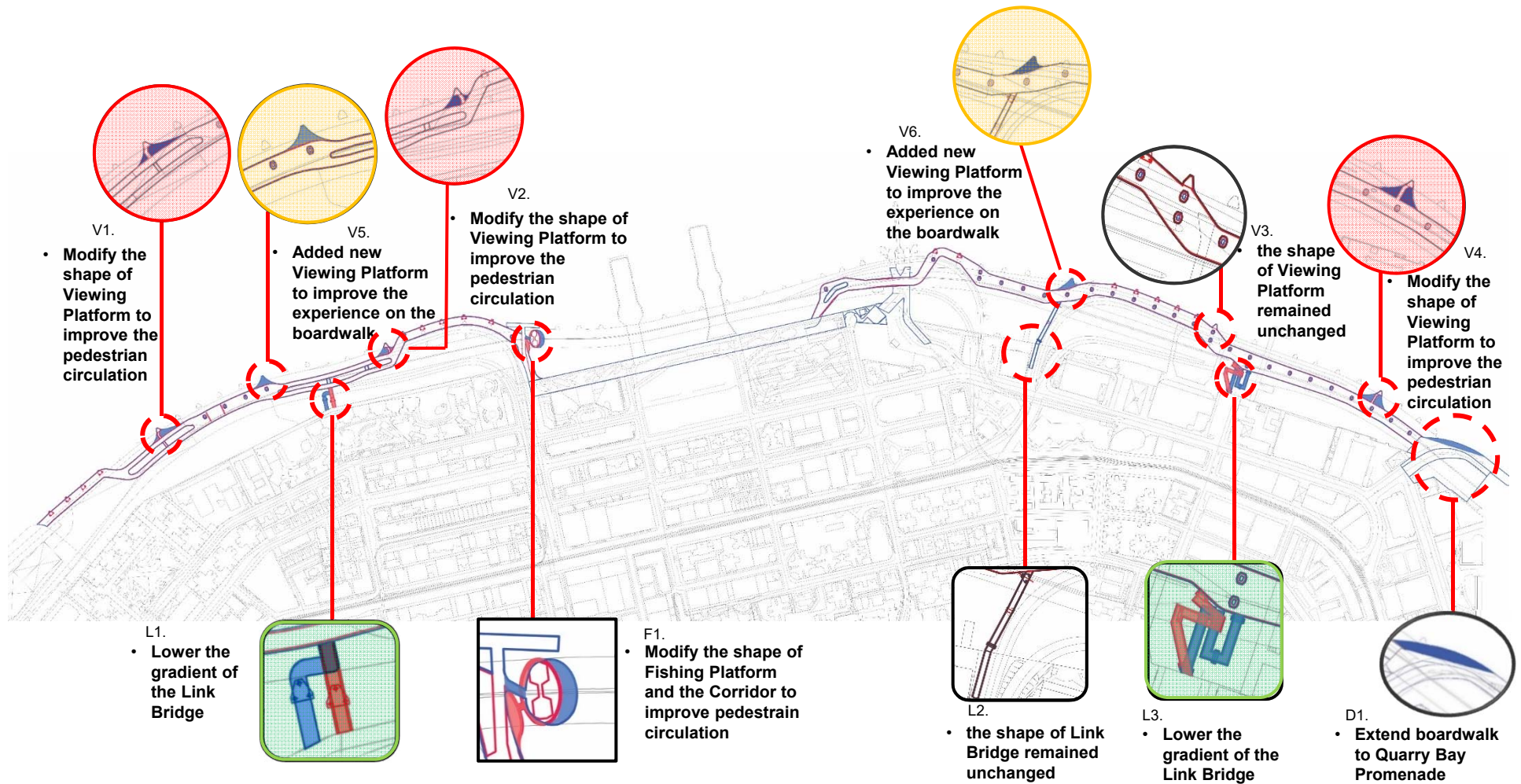


# Gazette Scheme – Western Section



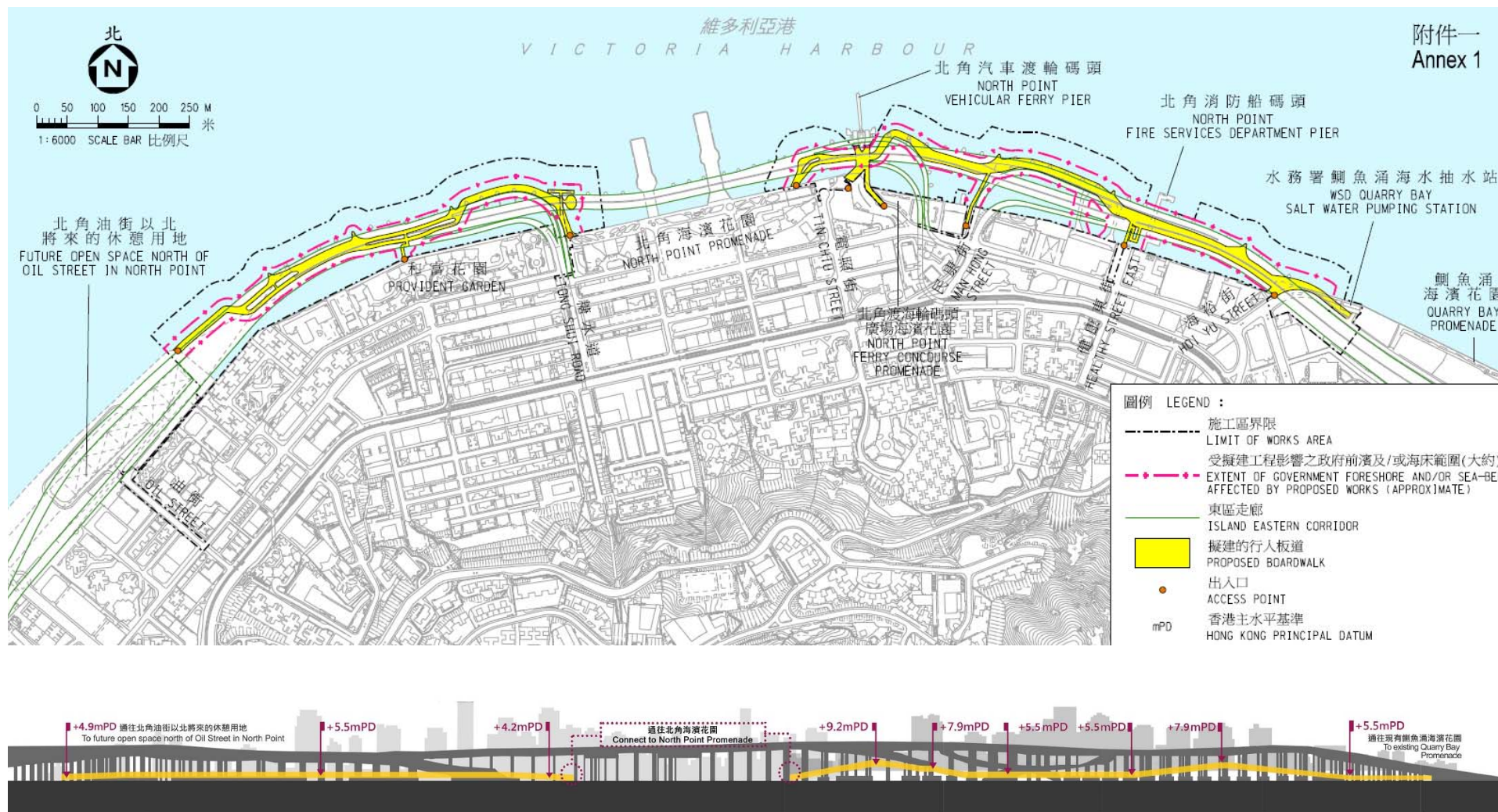
Remarks: The information shown are for reference only and are subject to detailed design. 附註: 資料僅作參考並有待詳細設計。

# Enhanced Boardwalk Scheme



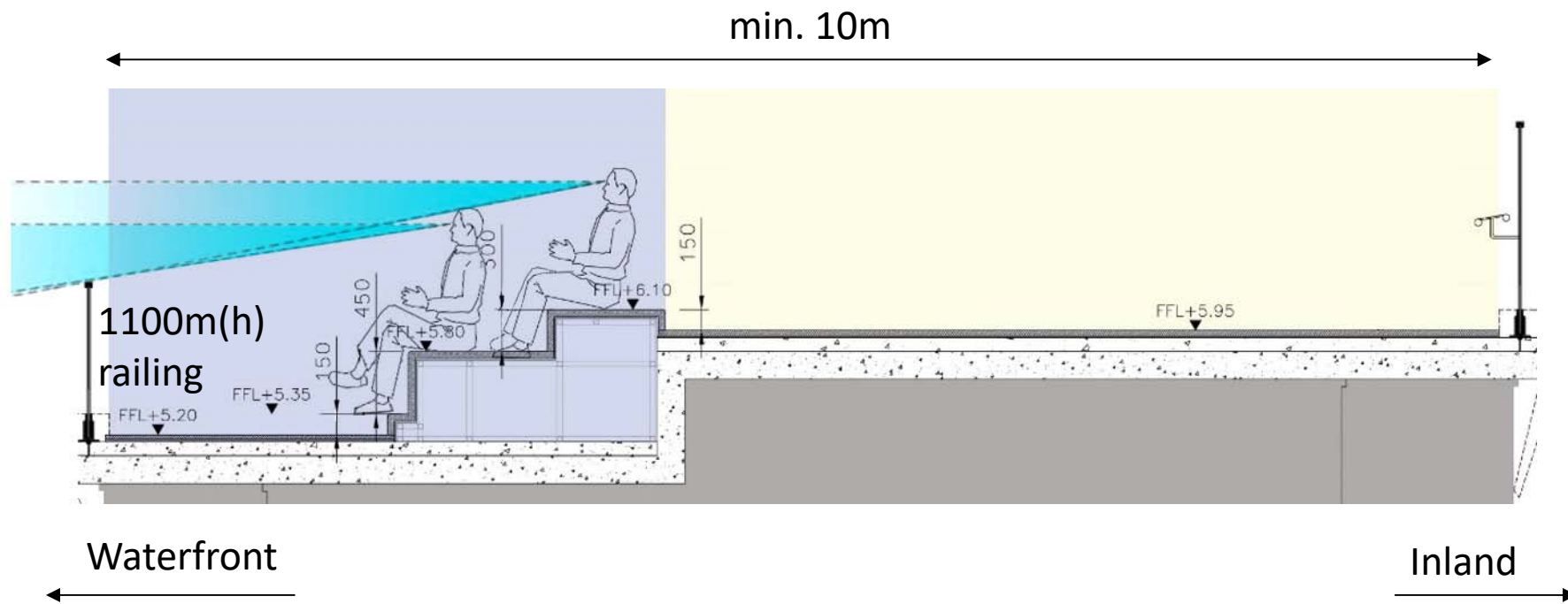


# Vertical Profile of Gazette Scheme






Remarks: The information shown are for reference only and are subject to detailed design. 附註: 資料僅作參考並有待詳細設計。

# Typical Section





# Access from MTR Station/Tram Stop

Access Points	Route	Time Taken (From MTR)	Time Taken (From Tram Stop)
Oil Street		Approx. 9 mins	Approx. 10 mins
Provident Garden		Approx. 7 mins	Approx. 5 mins
Tong Shui Road		Approx. 4 mins	Approx. 4 mins






 Pedestrian Access

 MTR

 Tram



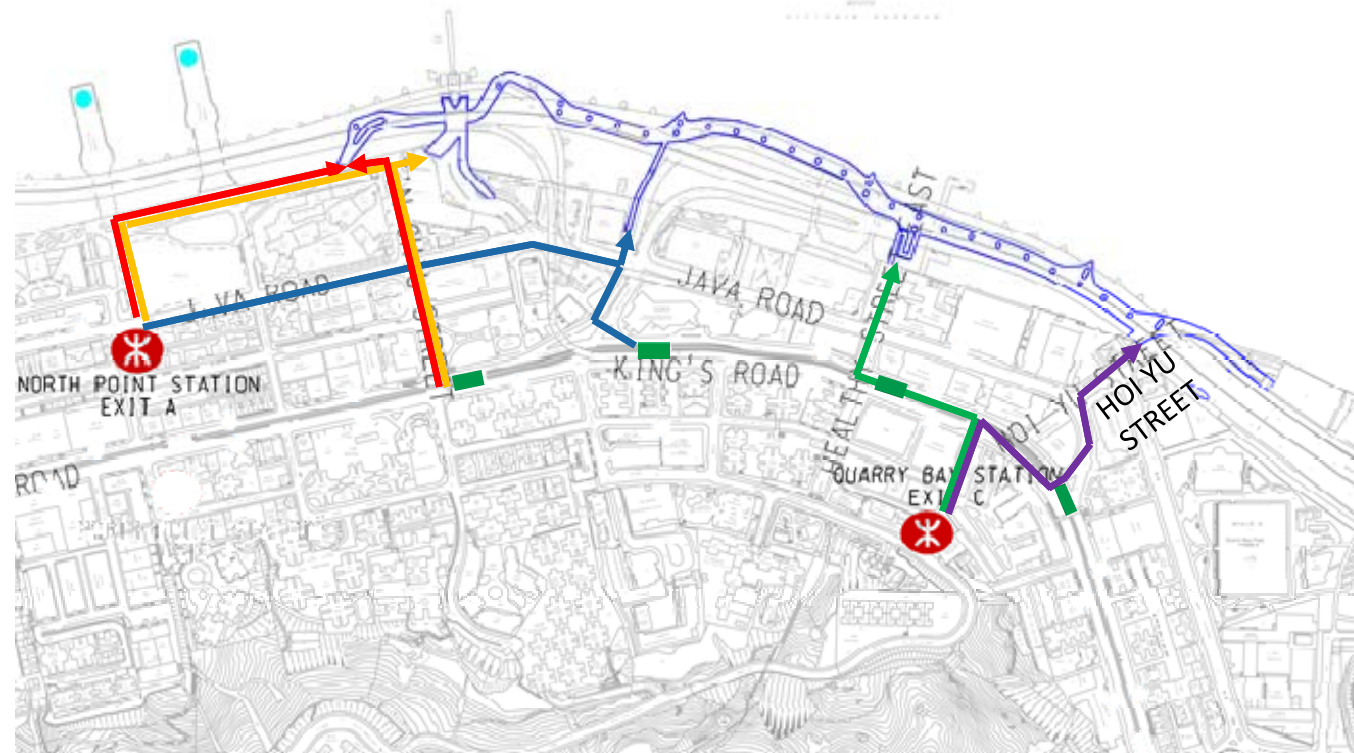
# Access from MTR Station/Tram Stop

Access Points	Route	Time Taken (From MTR)	Time Taken (From Tram Stop)
North Point Promenade		Approx. 6 mins	Approx. 6 mins
North Point Vehicular Ferry Pier		Approx. 7 mins	Approx. 6 mins
Man Hong Street		Approx. 9 mins	Approx. 3 mins
Healthy Street East		Approx. 6 mins	Approx. 3 mins
Hoi Yu Street		Approx. 7 mins	Approx. 4 mins

 Pedestrian Access

 MTR

 Tram



# Design Elements of Boardwalk



Water playground



Food and beverage facilities



Display artist's artwork



Viewing decks



Open space



Fishing platform



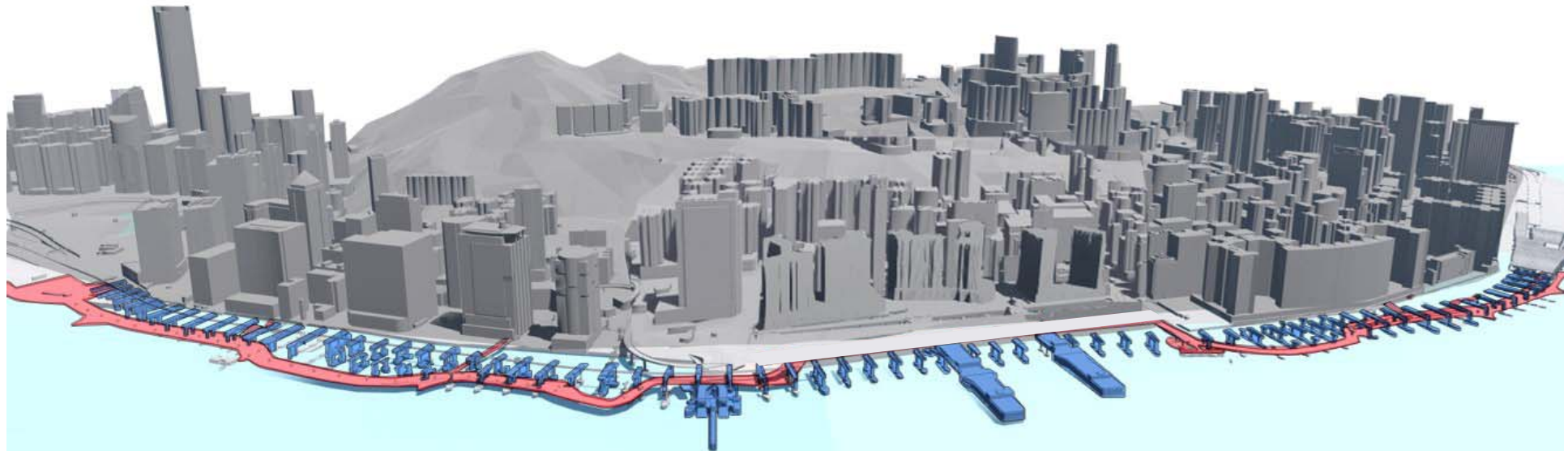
Playful elements



Bicycle facilities



Place for sunbathing



Remarks: The information shown are for reference only and are subject to detailed design. 附註: 資料僅作參考並有待詳細設計。



- Toilets



- Drinking Fountains



- Refreshment Kiosks



- Shelters




- Seatings



Remarks: The information shown are for reference only and are subject to detailed design. 附註: 資料僅作參考並有待詳細設計。




## Photomontage



Remarks: The information shown are for reference only and are subject to detailed design. 附註: 資料僅作參考並有待詳細設計.

### Access Point of Boardwalk at Oil Street

# Photomontage




Remarks: The information shown are for reference only and are subject to detailed design. 附註: 資料僅作參考並有待詳細設計.

## Near North Point FSD Pier




# Photomontage



Remarks: The information shown are for reference only and are subject to detailed design. 附註: 資料僅作參考並有待詳細設計。

## Movable bridge along Proposed Boardwalk

# Photomontage



Remarks: The information shown are for reference only and are subject to detailed design. 附註: 資料僅作參考並有待詳細設計。

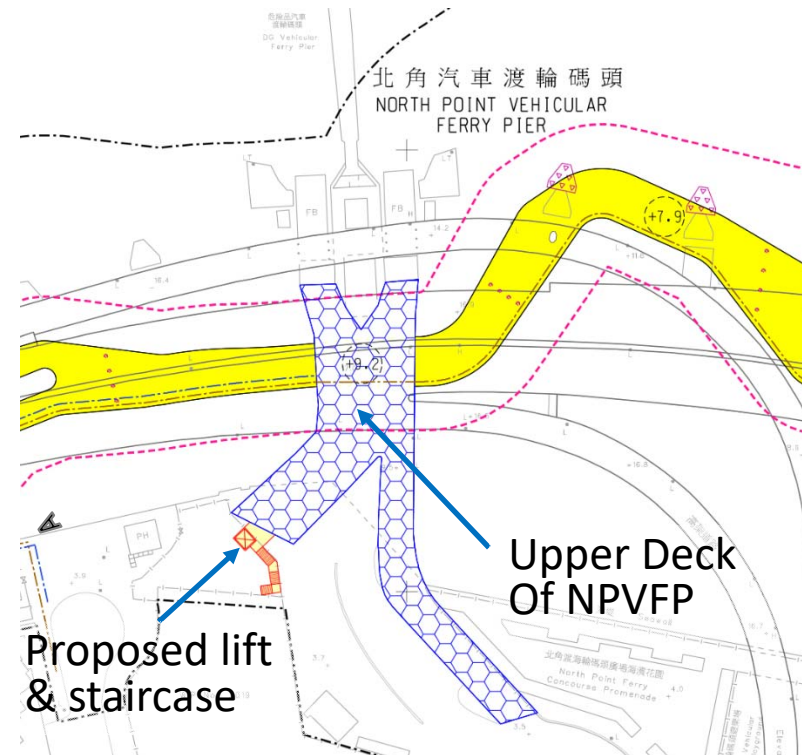
## Movable bridge at the linkbridge of Proposed Boardwalk



## Boardwalk underneath IEC Tentative Implementation Programme / Key Dates

Event	Date
Gazette Procedures	Q4 2020
Consult Harbourfront Commission and other stakeholders on Architectural and Landscape Design	First half of 2021
Seek funding approval from the Legislative Council	Q2 2021
Commencement of Construction Work	late 2021
Completion and Commissioning of the project	Phased Completion from end 2024

# North Point Vehicular Ferry Pier (NPVFP)



Return

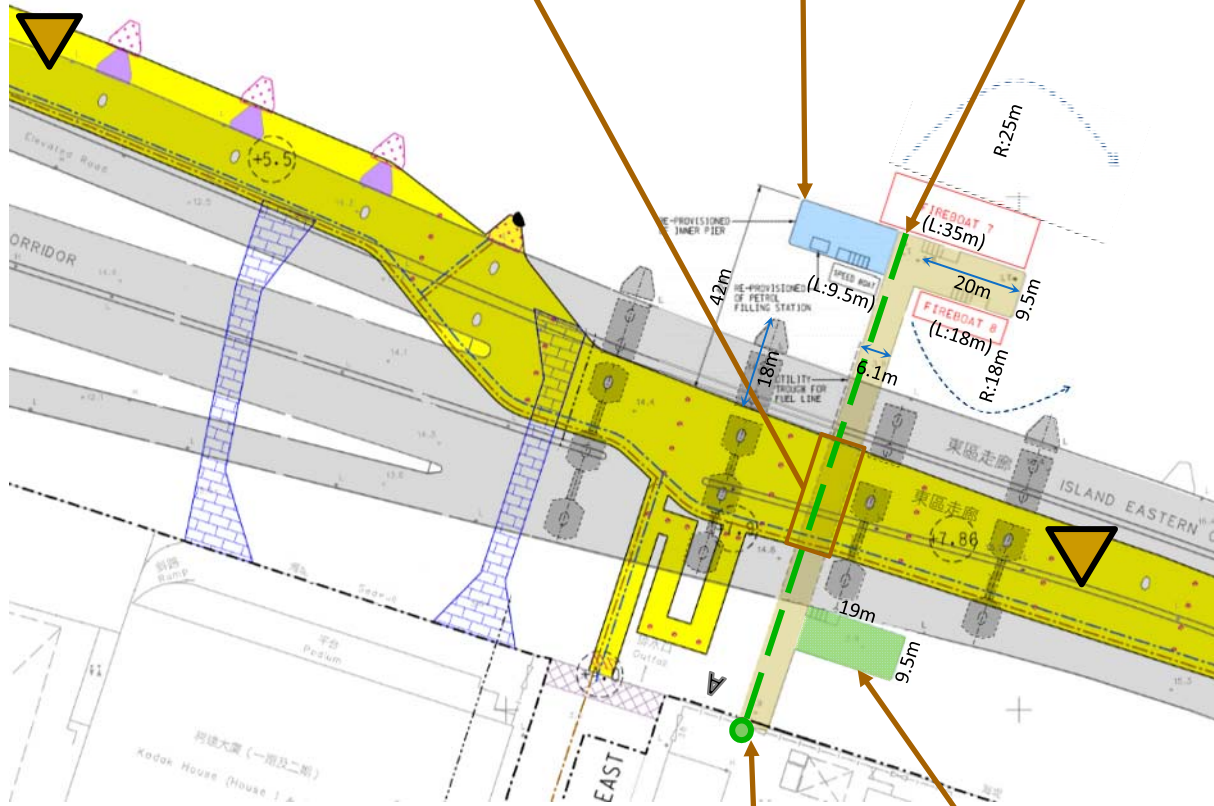


# Non-Shared use of North Point FSD Pier

- Closure at irregular hours cause inconvenience to the Boardwalk users


Re-provisioning of Inner Berth

Relocation of Petrol Refueling facility



▼ Additional Movable Bridge

Existing Petrol Refueling facility  
Existing Inner Berth

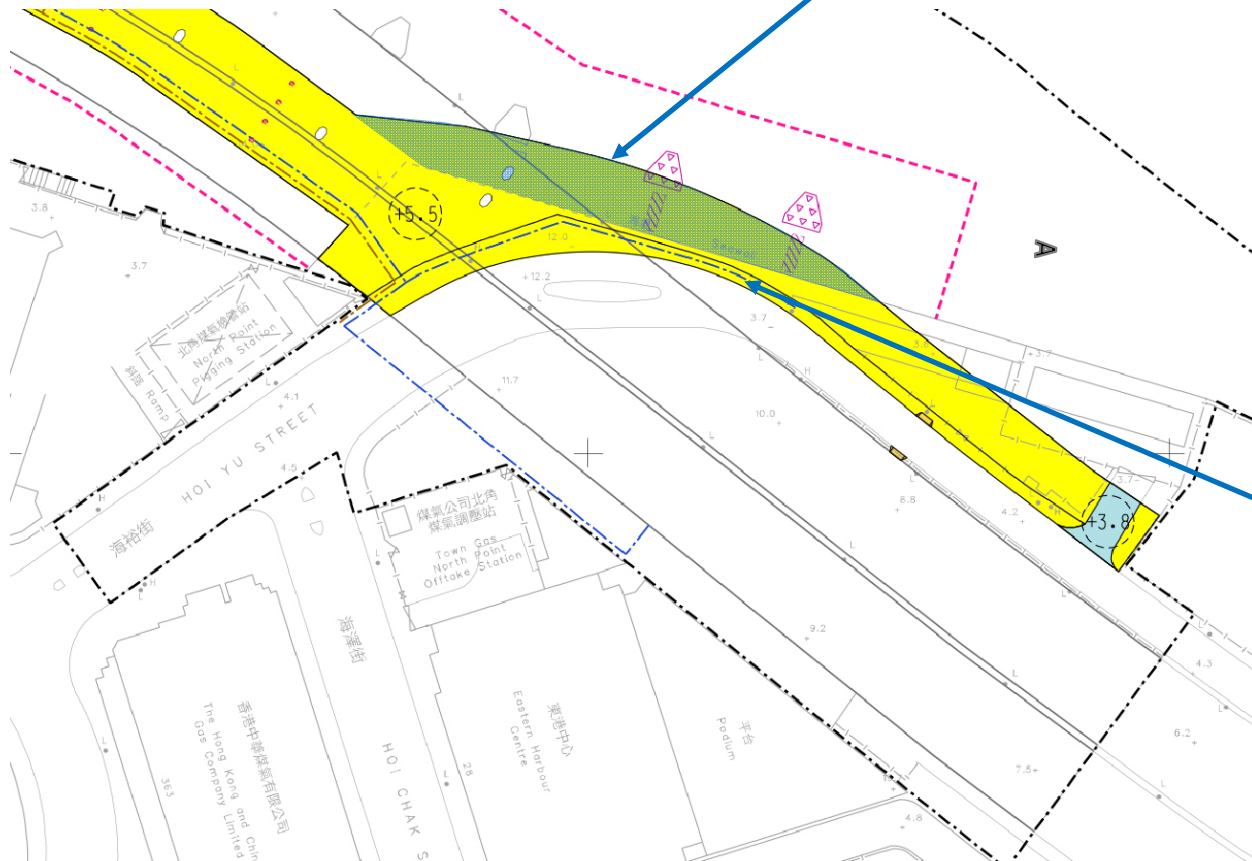


Return



# Hoi Yu Street Extension

Hoi Yu Street Extension



Existing 2m wide footpath



South Development Office  
Civil Engineering and Development Department

# Thank you