

---

# Development of the New Central Harbourfront

Development Bureau  
24 November 2015

---

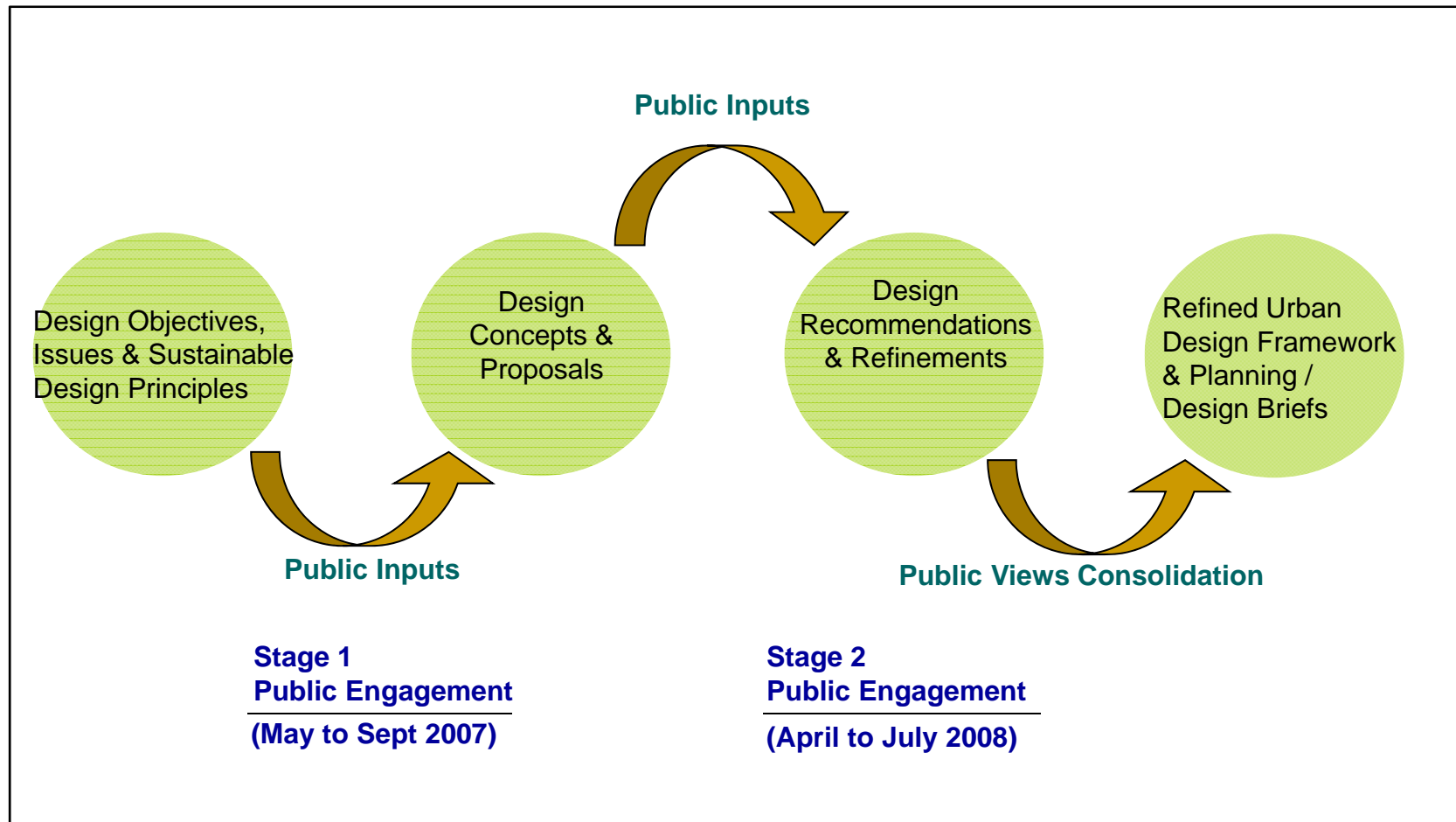
## Urban Design Study for the New Central Harbourfront (UDS)

- Refined the existing urban design framework for the new Central harbourfront
- Prepared planning and design briefs for key development sites

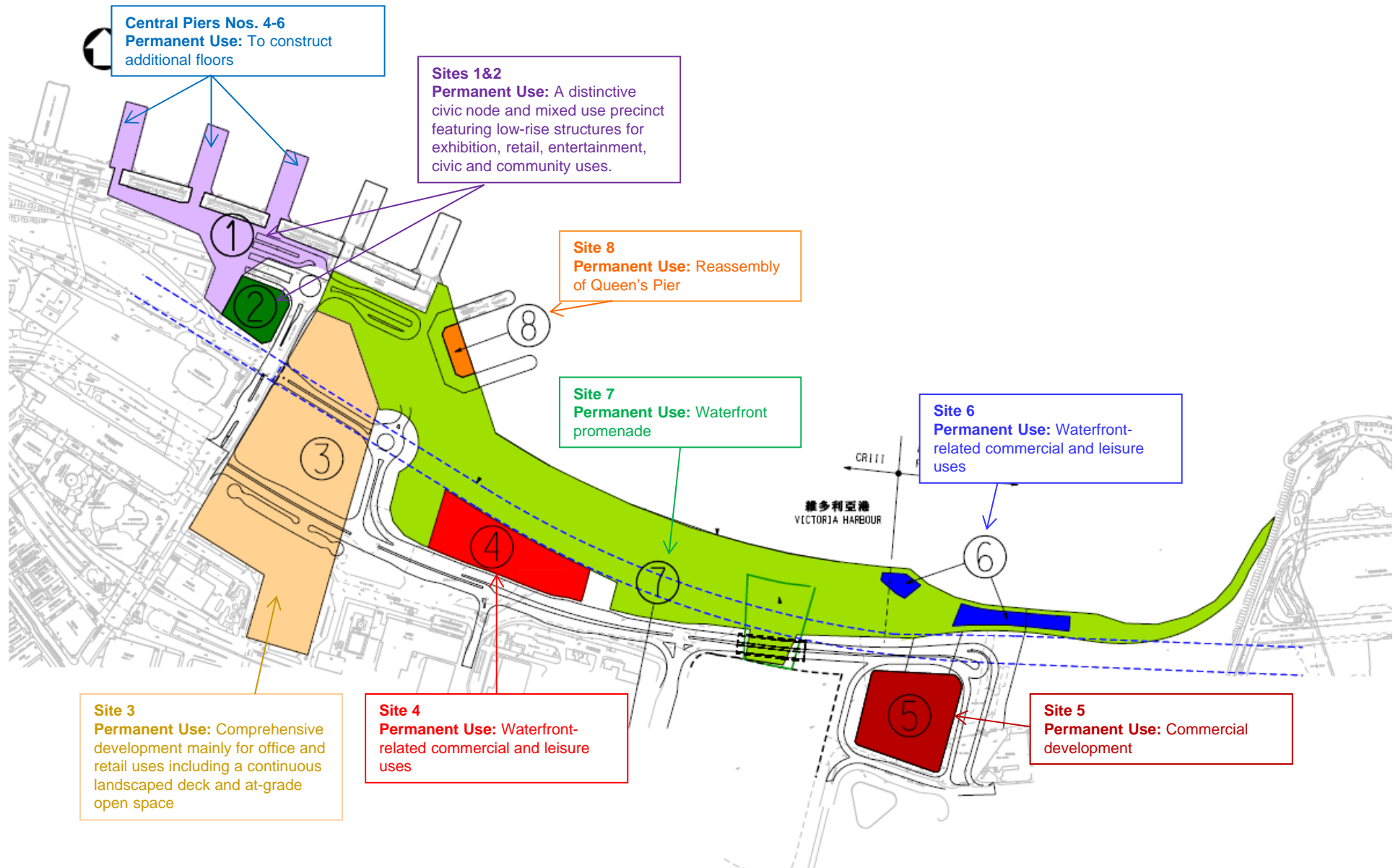


## Public Engagement Exercise

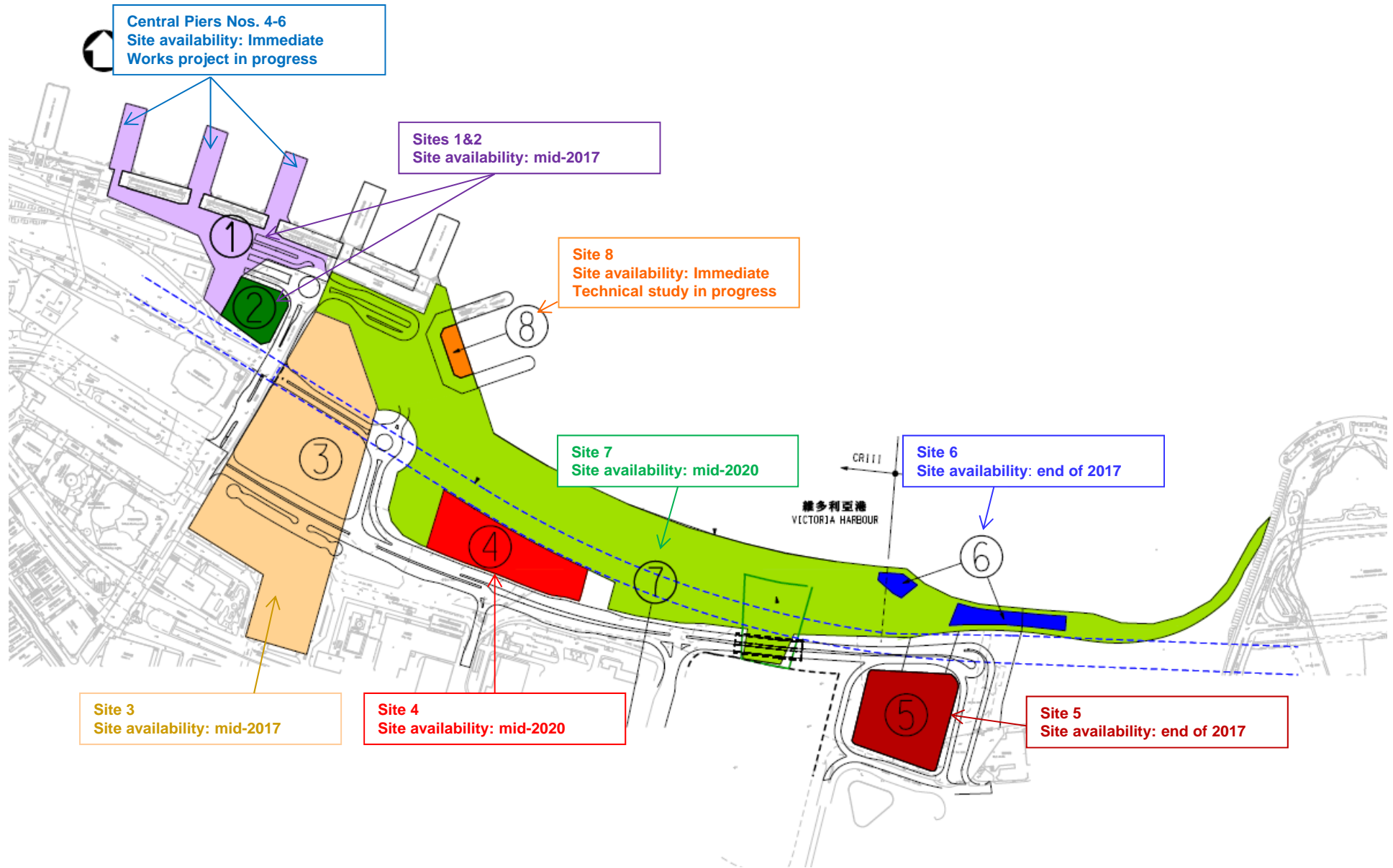
- An open, transparent, and collaborative public engagement process



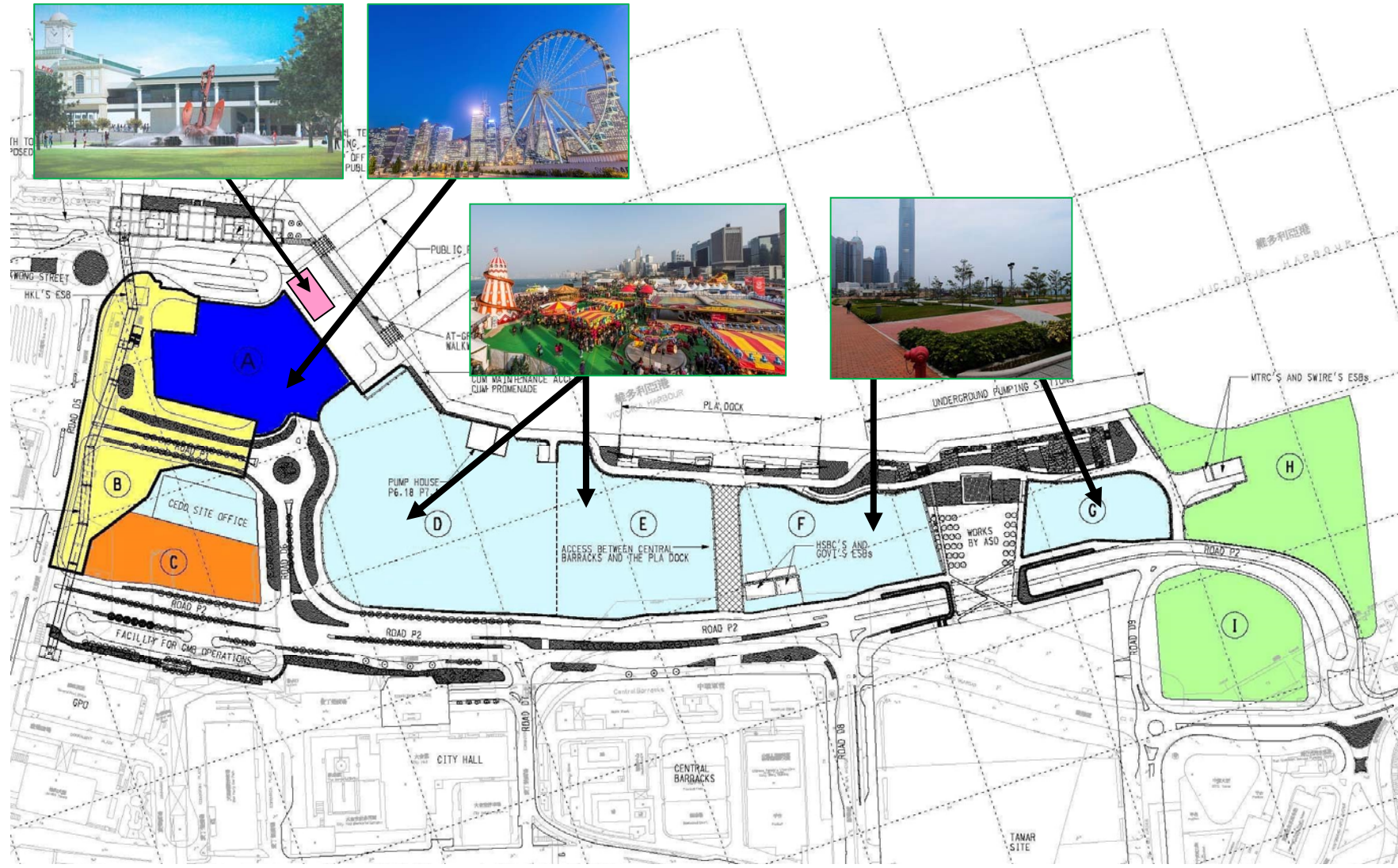
# Permanent Uses of the New Central Harbourfront Sites



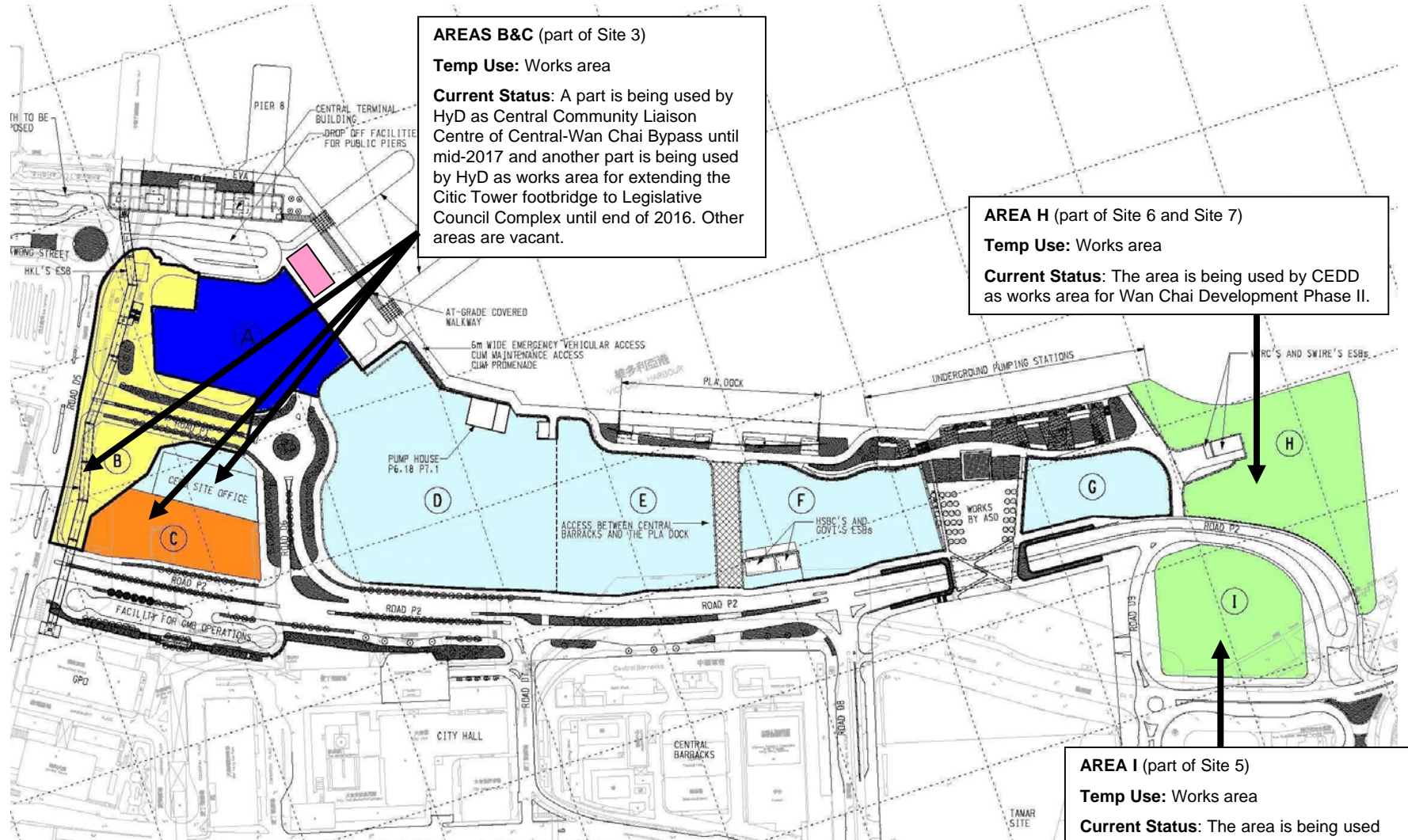
# Site Availability of the New Central Harbourfront Sites



# Temporary Uses of the New Central Harbourfront Sites



# Temporary Uses of the New Central Harbourfront Sites



**AREAS B&C (part of Site 3)**  
**Temp Use:** Works area  
**Current Status:** A part is being used by HyD as Central Community Liaison Centre of Central-Wan Chai Bypass until mid-2017 and another part is being used by HyD as works area for extending the Citic Tower footbridge to Legislative Council Complex until end of 2016. Other areas are vacant.

**AREA H (part of Site 6 and Site 7)**  
**Temp Use:** Works area  
**Current Status:** The area is being used by CEDD as works area for Wan Chai Development Phase II.

**AREA I (part of Site 5)**  
**Temp Use:** Works area  
**Current Status:** The area is being used by CEDD as works area for Wan Chai Development Phase II and by HyD as works area for Shatin to Central Link projects.

---

## Q&As

---