


44th Meeting of the Harbourfront Commission
3 April 2024



Review and Preview of Harbourfront Development

A more connected harbourfront

In 2023, a total of **16 harbourfront sites** were opened, extending the connected harbourfront to around **27 km**.



Hoi Sham Park Extension (Phase 1A)



1.3 ha

Cheung Sha Wan Promenade



1.04 ha

Quarryside



0.37 ha

Open Space by Private Developers (Kai Tak Sports Park Hotel Development)




0.81 ha

Kai Tak Station Square (Phase 2A)



4 ha

Kai Tak Public Open Space by Private Developers (Site 4B3)



0.39 ha

Landscape Deck above Kwun Tong Sewage Pumping Station




1.1 ha

Tsui Ping Seaside




0.4 ha

Kwun Tong Action Area Public Open Space – Quick-win Portion



0.19 ha

Kai Tak Public Open Space by Private Developers (Site 4B1)



0.33 ha

Kai Tak Public Open Space by Private Developers (Site 4B4)



0.61 ha

The 16 Sites 維多利亞港 VICTORIA HARBOUR

Cha Kwo Ling Promenade



0.65 ha

To Kwa Wan Promenade



0.12 ha

Kai Tak Station Square (Phase 2B)



4.1 ha

Water Sports & Recreation Precinct (Phase 4)



0.34 ha

Open space at Cherry Street Dry Weather Flow Interceptor



0.18 ha

Highlights (Review)




Opened in Jan 2023

First on-shore restaurant



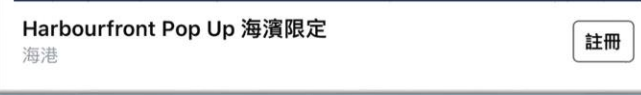
Highlights (Review)

Follow us on FB and IG!
@Harbourfront Pop Up



維港海濱 攝影及短片創作比賽 期間限定活動

- 8月19日(星期六)**
維港海濱攝影嘉年華[第一節]
攝影精讀班 + 模特兒攝影
16:00-18:30 共2節, 每節60分鐘
📍 尖沙咀梳士巴利花園
- 8月20日(星期日)**
維港海上暢遊攝影之旅
攝影精讀班
15:00-19:00 共4節, 每節60分鐘
📍 尖沙咀碼頭/灣仔碼頭登船
- 9月2日(星期六)**
維港海濱攝影嘉年華[第二節]
攝影精讀班 + 模特兒攝影
16:00-18:30 共2節, 每節60分鐘
📍 堅尼地城「卑路乍灣海濱長廊」



Facebook



Instagram

Highlights (Review)



**HarbourChill Carnival
in July-August 2023**




Highlights (Review)



**Night Vibes
Hong Kong**



Wan Chai Promenade



Highlights (Review)



Belcher Bay Promenade



Night Vibes Hong Kong



Kwun Tong Promenade

Highlights (Review)

The Champion of the Victoria Harbourfront Photo and Short Video Competition (Open Group)





The National Day Fireworks

Highlights (Review)



Wan Chai Harbourfront Event Space

Highlights (Review)



免費入場 Free Admission


光影遊樂園 **illuminate!**
RUN BEYOND

灣仔海濱活動空間
Wan Chai Harbourfront Event Space

WCHES SERIOUS STAGING
KITONB

Wan Chai Harbourfront Event Space

Highlights (Review)



Cha Kwo Ling Promenade

Highlights (Review)



“Fly Head train”



Water Sports and Recreation Precinct (Phase 4)

Legislative Council Matters

Subcommittee to Study Policy Issues Relating to the Harbourfront

Operation and management mode of the harbourfront sites


Land use of waterfront sites and the feasibility of developing waterfront sites into tourist attractions

Strategy of connecting and enhancing the harbourfront

Items discussed



Site visit



Public engagement of PHO



Dedicated public engagement website



Four on-site surveys




Six town hall sessions

Looking forward to 2024...



In 2024, a total of 10 harbourfront sites will be opened, extending the connected harbourfront to around 29 km.



A more connected harbourfront



**In 2024 (Jan-Feb),
2 new harbourfront
sites were opened !**



0.17 ha

**Yau Tong Public
Waterfront Promenade**



**And 8 more new
harbourfront sites
to come!**



0.22 ha

**Hung Hom Urban Park
(Phase 1)**


A more connected harbourfront

Hong Kong Island

East Coast Park Precinct
(connection with Boardwalk)



Kennedy Town Ex-Incinerator
and Abattoir Site



Boardwalk underneath the Island
Eastern Corridor (Western Section)



A more connected harbourfront

Kowloon

**Kai Tak Public Open Space
by Private Developers
(Site 4C3)**



**Kai Tak Public Open Space
by Private
Developers (Site 4C2)**



**Promenade in front of
Lai Ying Street
Hotel Development**



**Metro Park (by Central
Kowloon Route)
(Phases 1 and 2A)**



Hoi Sham Park Extension (Phase 2)



Consultancy Studies



Design Guidelines for Promenades and Measures for Better Water-land Interface



Enhancing Visitors' Experience and Connectivity from the Hinterland to and within Harbourfront Areas


The background of the slide is light blue and decorated with several wavy, metallic gold ribbons that appear to be falling or floating from the top and sides. The ribbons have a reflective, shimmering texture.

**2024 also marks the
the 20th Anniversary of promoting
Harbourfront development**

20th Anniversary



Victoria Harbourfront Photo and Short Video Competition



Anniversary Publication

20th Anniversary



Kick-off ceremony
- Please stay tuned!!



Reference photos only.

Looking forward to...

